












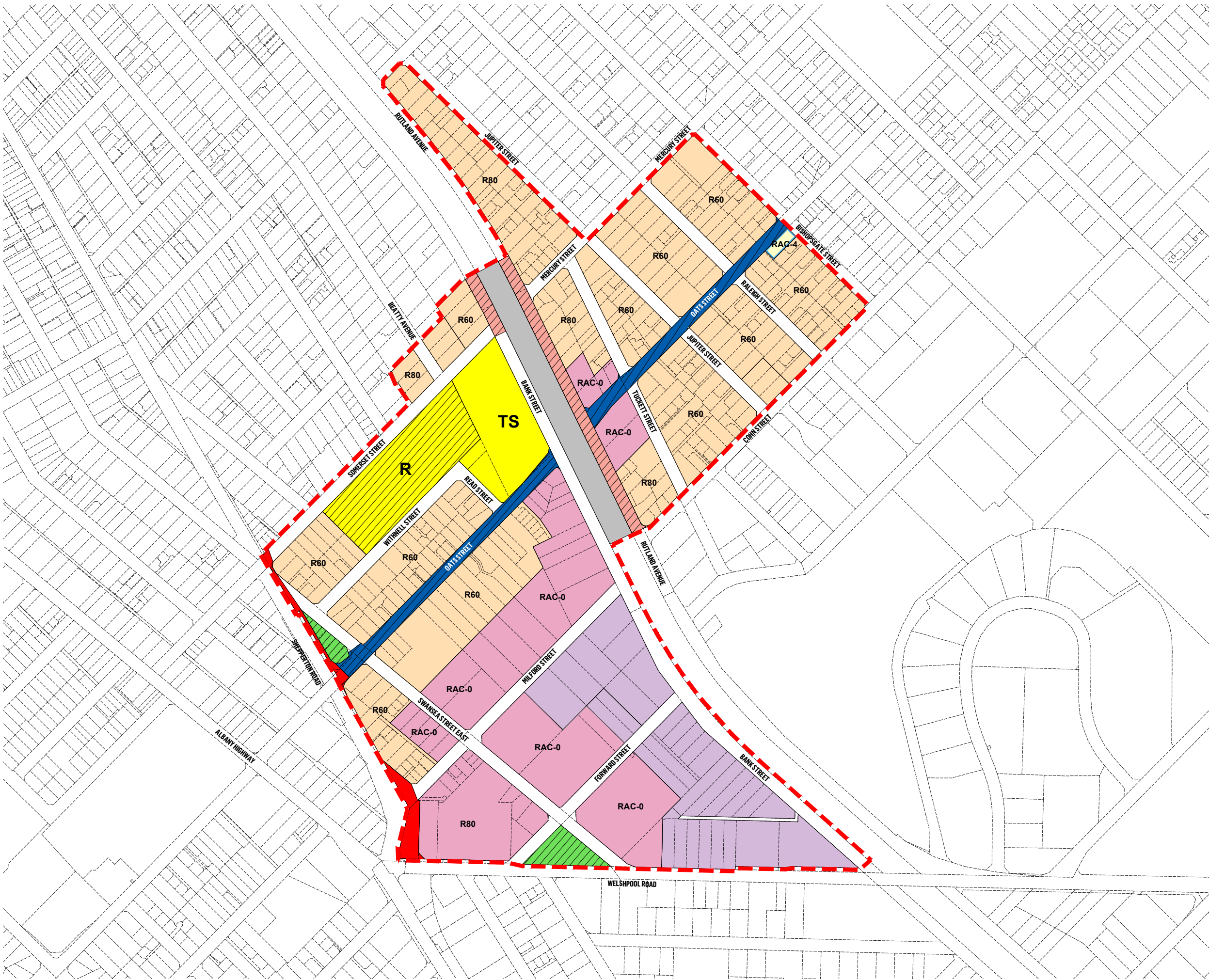


LEGEND

-  SCHEME AMENDMENT AREA
- ZONES**
-  RESIDENTIAL - R60
-  RESIDENTIAL - R80
-  LOCAL CENTRE
-  MIXED USE
-  LIGHT INDUSTRY
-  **TS** PUBLIC PURPOSE: TECHNICAL SCHOOL
- RESERVES**
-  **R** RECREATION
-  PUBLIC OPEN SPACE
-  RAILWAYS
-  LOCAL DISTRIBUTOR ROAD
-  DISTRICT DISTRIBUTOR ROAD
-  PRIMARY REGIONAL ROAD



Scheme Amendment Map Oats Street Station Precinct

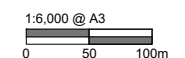
Level 8, 1 William Street | Perth WA 6000 Australia | +61 8 9346 0500 | URBIS Ltd | ABN 50 105 256 228

DISCLAIMER

Copyright by Urbis Ltd. This drawing or parts thereof may not be reproduced for any purpose or used for another project without the consent of Urbis. The plan must not be used for ordering, supply or installation and no reliance should be placed on this plan for any financial dealing of the land. This plan is conceptual and is for discussion purposes only and subject to further detail study, Council approval, engineering input, and survey. Cadastral boundaries, areas and dimensions are approximate only. Written figured dimensions shall take preference to scaled dimensions.

CLIENT

Town of
Victoria Park



PROJECT NO.
P0045077

DRAWING NO.

06

DATE
12.02.2025

REVISION