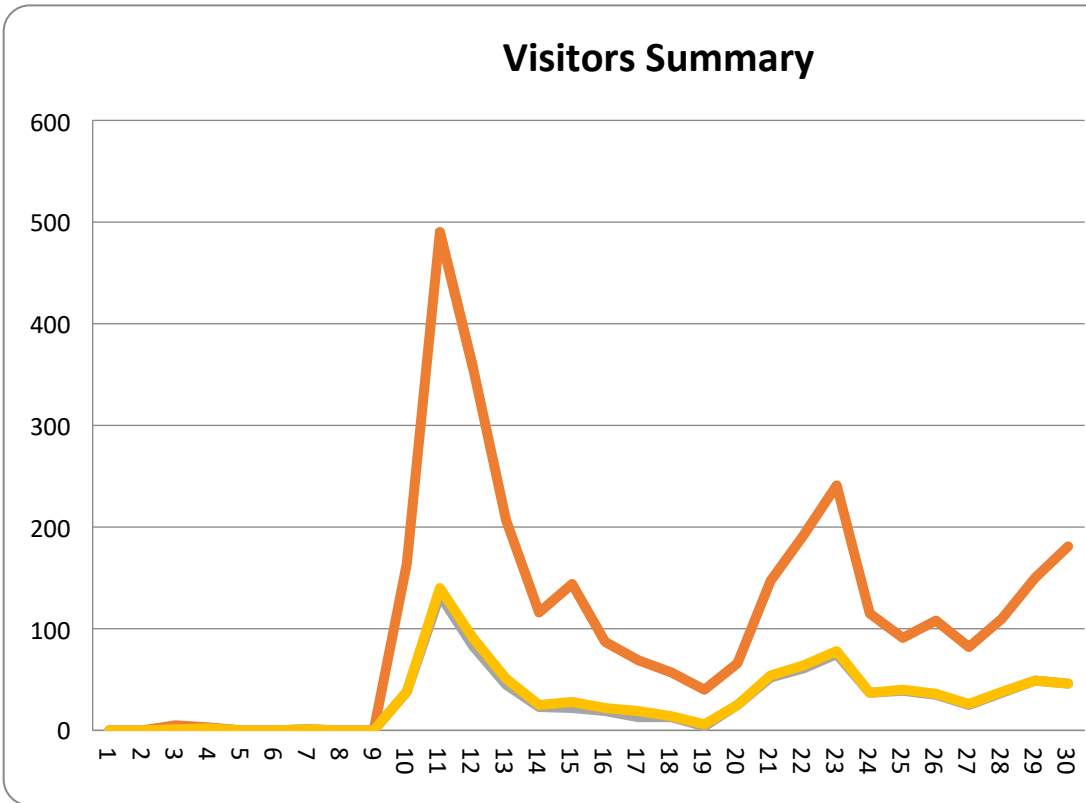


Project Report: Kent Street sand pit conce



ENGAGED PARTICIPANTS	76			PA
Engaged Actions Performed	Registere d	Unverifie d	Anonymou s	Info
Contributed on Forums	0	0	0	Viewed a
Participated in Surveys	5	0	71	Viewed a
Contributed to Newsfeeds	0	0	0	Downloa
Participated in Quick Polls	0	0	0	Visited th
Posted on Guestbooks	0	0	0	Visited ar
Contributed to Stories	0	0	0	Visited In
Asked Questions	0	0	0	Visited M

Placed Pins on Places	0	0	0	Contributed
Contributed to Ideas	0	0	0	

Engagement Tools				
Forum Topics	0	Guestbooks	0	Places
Qandas	1	Quick Polls	0	Stories

Tool Type	Engagement Tool Name	Tool Status
-----------	----------------------	-------------

Qanda Have a question? Ask and we will respond. Published

SurveyTools Kent Street Sand Pit – feedback form Archived

INFORMATION WIDGETS						
DOCUMENTS	3	PHOTOS	0	VIDEOS	0	FAQS

Widget Type	Engagement Tool Name
-------------	----------------------

Document Kent St Sand Pit Design Opportunities and Considerations Report FI

Document Kent Street Sand Pit Concept and Context

Document Kent St Sand Pit Community Consultation Report.pdf

FAQ faqs

Key Dates Key Date

pt	08-Jan-2022	to	06-Feb-2022
----	-------------	----	-------------

Project Highlights

Total Visits	936
New Registrations	0
Video views	0
Photo Views	0
Document Downloads	521

- Page-views
- Visitors
- Visits

INFORMED PARTICIPANTS	451
ormed Actions Performed	Participants

AWARE PARTICIPANTS
Aware Actions Performed

a video	0
a photo	0
ded a document	354
re Key Dates page	14
n FAQ list Page	58
stagram Page	0
ultiple Project Pages	374

Visited at least one Page

led to a tool (engaged 76

MANAGEMENT TOOLS SUMMARY			
0	News Feeds	0	
0	Survey Tools	2	

Visitors	Contributors		
	Registered	Unverified	Anonymous
15	0	0	0
154	5	0	71

SUMMARY		
1	KEY DATES	1

	Visitors	Downloads/Views
INAL.pdf	248	261
	194	204
	56	56
	58	58
	14	14

Admin Notes

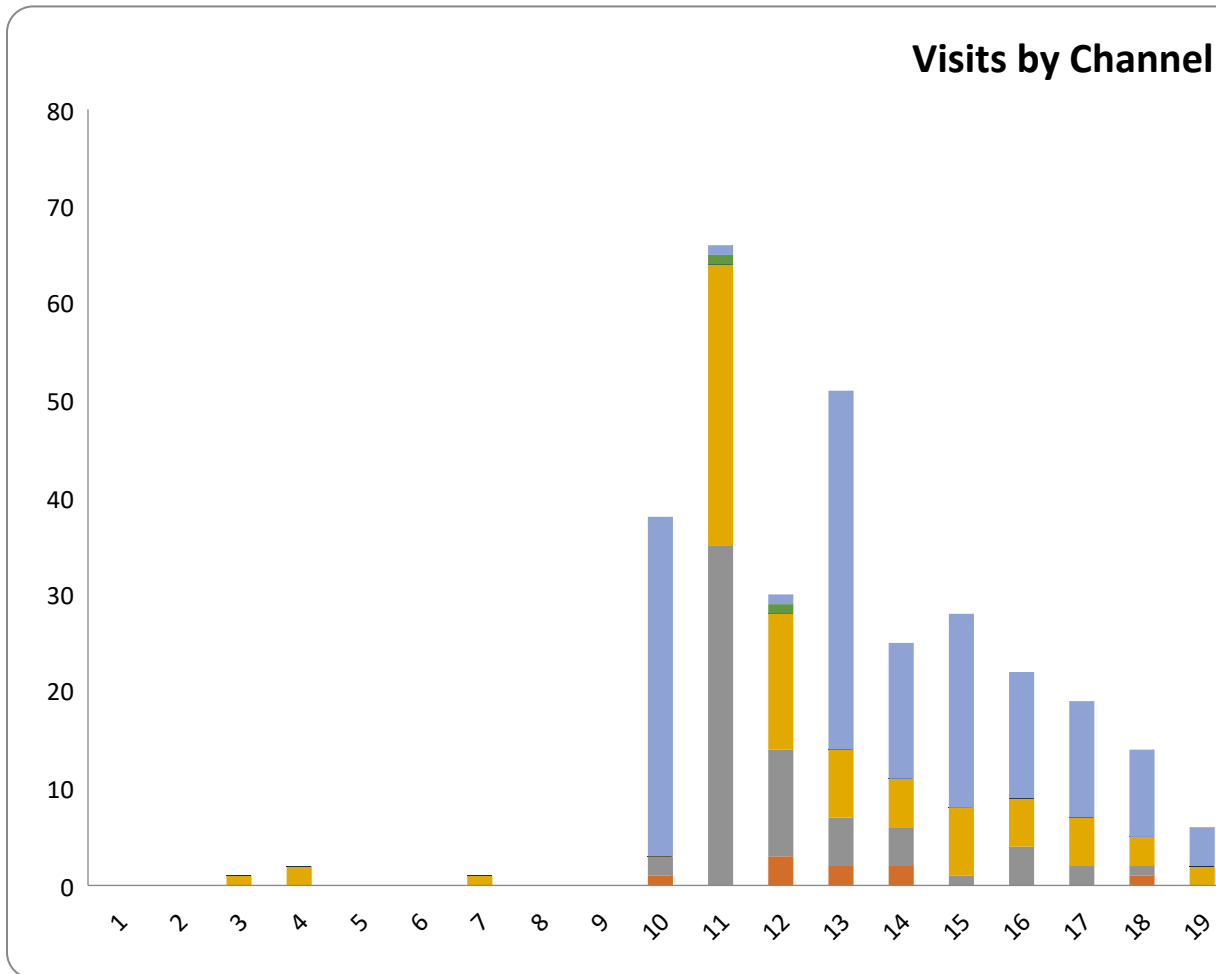
829

Participants

829

Ideas	0

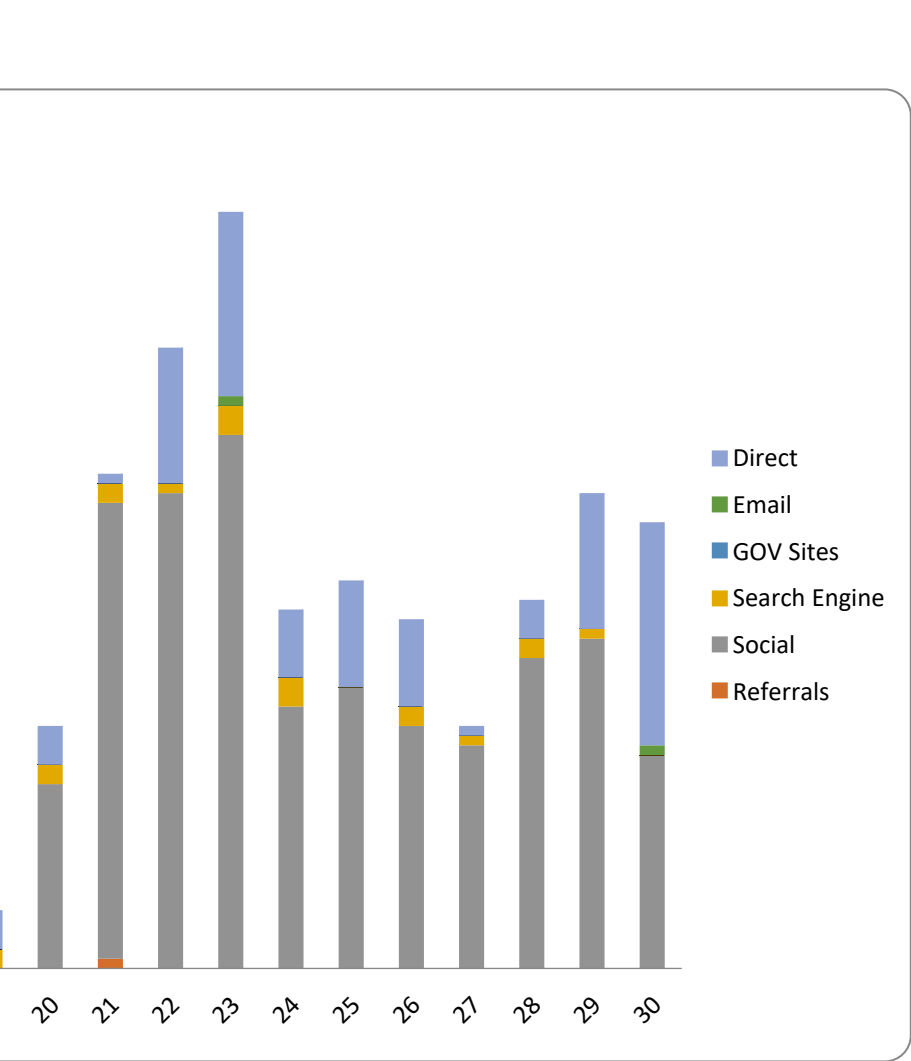
Sources of Traffic Summary		Kent Street sand pit concept
08-Jan-2022	to	06-Feb-2022



Date	Direct	Email	GOV	Search	Social
2022-01-08	0	0	0	0	0
2022-01-09	0	0	0	0	0
2022-01-10	0	0	0	1	0
2022-01-11	0	0	0	2	0
2022-01-12	0	0	0	0	0
2022-01-13	0	0	0	0	0
1/14/2022	0	0	0	1	0

1/15/2022	0	0	0	0	0
1/16/2022	0	0	0	0	0
1/17/2022	35	0	0	0	2
1/18/2022	1	1	0	29	35
1/19/2022	1	1	0	14	11
1/20/2022	37	0	0	7	5
1/21/2022	14	0	0	5	4
1/22/2022	20	0	0	7	1
1/23/2022	13	0	0	5	4
1/24/2022	12	0	0	5	2
1/25/2022	9	0	0	3	1
1/26/2022	4	0	0	2	0
1/27/2022	4	0	0	2	19
1/28/2022	1	0	0	2	47
1/29/2022	14	0	0	1	49
1/30/2022	19	1	0	3	55
1/31/2022	7	0	0	3	27
2/1/2022	11	0	0	0	29
2/2/2022	9	0	0	2	25
2/3/2022	1	0	0	1	23
2/4/2022	4	0	0	2	32
2/5/2022	14	0	0	1	34
2/6/2022	23	1	0	0	22

Traffic-Channel



Direct
 Referrals
 Referrals
 Referrals
 Search Engine
 Search Engine
 Search Engine
 Email
 Email
 Social
 Social

Referra

0
 0
 0
 0
 0
 0
 0
 0

0
0
1
0
3
2
2
0
0
0
0
1
0
0
0
1
0
0
0
0
0
0
0
0
0
0
0
0

Source	Aware-Visits	Informed-Visits
-	397	256
android-app	6	4
statics.teams.cdn.office.n	1	0
vicparkwagovau.sharepoi	3	3
bing	3	3
duckduckgo	3	3
google	93	55
ehq	2	1
ehq_newsletter	1	0
facebook	415	156
instagram	12	6

Engaged-Visits

51
0
0
1
0
1
4
0
0
19
0

Kent Street

Date of contribution	The draft concept design for development of the Kent Street Sandpit is available to view
Jan 17 22 10:04:37 pm	Yes
Jan 17 22 10:10:01 pm	Yes
Jan 17 22 11:25:50 pm	Yes
Jan 18 22 08:09:47 am	Yes
Jan 18 22 12:22:19 pm	I'm unsure
Jan 18 22 01:01:59 pm	Yes
Jan 18 22 03:26:26 pm	Yes

Jan 18 22
03:33:41
pm

Yes

Jan 18 22
03:46:42
pm

No

Jan 18 22
05:15:08
pm

Yes

Jan 18 22
06:23:02
pm

No

Jan 18 22
06:27:29
pm

I'm unsure

Jan 18 22
07:00:41
pm

Yes

Jan 18 22
08:34:27
pm

Yes

Jan 18 22
09:00:00
pm

Yes

Jan 18 22
09:41:19
pm

Yes

Jan 19 22
01:10:19
am

Yes

Jan 19 22
11:45:37
am

No

Jan 19 22
02:57:10
pm

I'm unsure

Jan 19 22
04:27:45
pm

No

Jan 19 22
04:56:41
pm

Yes

Jan 19 22
06:05:04
pm

Yes

Jan 19 22
10:08:10
pm

Yes

Jan 20 22
07:25:00
am

Yes

Jan 20 22
09:27:30
am

Yes

Jan 20 22
10:19:40
am

Yes

Jan 20 22
10:55:13
am

Yes

Jan 20 22
08:40:41
pm

Yes

Jan 21 22
06:38:50
am

Yes

Jan 21 22
02:18:56
pm

Yes

Jan 21 22
07:55:31
pm

Yes

Jan 22 22
06:43:50
am

Yes

Jan 22 22
06:48:41
am

I'm unsure

Jan 22 22
06:54:41
am

I'm unsure

Jan 22 22
07:22:31
am

Yes

Jan 22 22
12:47:38
pm

I'm unsure

Jan 22 22
01:24:56
pm

Yes

Jan 23 22
11:44:20
am

Yes

Jan 23 22
12:50:24
pm

Yes

Jan 24 22
01:04:54
pm

Yes

Jan 24 22
06:20:56
pm

Yes

Jan 25 22
09:18:14
pm

Yes

Jan 26 22
02:51:09
pm

I'm unsure

Jan 27 22
09:07:14
am

Yes

Jan 28 22
01:59:46
pm

Yes

Jan 28 22
06:09:23
pm

Yes

Jan 29 22
11:43:25
am

Yes

Jan 29 22
01:03:54
pm

Yes

Jan 29 22
03:45:18
pm

Yes

Jan 29 22
05:47:12
pm

Yes

Jan 30 22
01:51:12
pm

Yes

Jan 30 22
02:09:05
pm

Yes

Jan 30 22
06:16:35
pm

Yes

Jan 30 22
06:23:53
pm

Yes

Jan 30 22
10:15:37
pm

Yes

Jan 31 22
06:33:39
pm

Yes

Jan 31 22
09:58:22
pm

Yes

Feb 01 22
08:36:50
pm

I'm unsure

Feb 02 22
10:04:29
pm

No

Feb 03 22
06:53:01
am

Yes

Feb 03 22
10:44:00
am

Yes

Feb 03 22
02:36:46
pm

Yes

Feb 04 22
11:27:32
am

Yes

Feb 04 22
05:00:20
pm

Yes

Feb 04 22
09:52:51
pm

Yes

Feb 05 22
08:16:59
am

I'm unsure

Feb 05 22
10:25:10
am

No

Feb 05 22
11:59:40
am

Yes

Feb 05 22
12:14:55
pm

Yes

Feb 05 22
12:27:05
pm

No

Feb 05 22
03:16:52
pm

Yes

Feb 05 22
07:01:12
pm

Yes

Feb 06 22
07:40:49
pm

Yes

Feb 06 22
08:31:36
pm

Yes

Feb 06 22
08:47:58
pm

I'm unsure

Yes

Yes

Yes

Feb 06 22
10:08:40
pm

Yes

Feb 07 22
07:10:08
am

Yes

Feb 07 22
07:38:07
am

Yes

Feb 07 22
08:10:54
am

Yes

Feb 07 22
08:19:43
am

Yes

Feb 07 22
08:56:54
am

Yes

Feb 07 22
09:27:44
am

Yes

Feb 07 22
09:37:17
am

Yes

Feb 07 22
10:04:14
am

Yes

Feb 07 22
11:03:33
am

Yes

Feb 07 22
11:08:33
am

Yes

Feb 07 22
12:48:18
pm


Yes

Feb 07 22
01:08:00
pm

Yes

Feb 07 22
01:22:27
pm

Yes





Why not?

Blank white space for writing.

Light blue shaded horizontal bar.

Blank white space for writing.

Light blue shaded horizontal bar.

Blank white space for writing.

Light blue shaded horizontal bar.

Blank white space for writing.




There are no playgrounds around the area, except the outdated equipment at Harold Rossiter Park. The receiving only an upgrade to pathways, which seems unnecessary if there is no purpose to enter the area through.

Too much disturbed area. The area should be returned to natural bush with minimal walking tracks. The area should be a dog/pet free zone.



Very very disappointing. Let's face it, the bushland is boring, dry, brown, unattractive and ignored by 99% of the community. I understand it's been designated as bushland and that can't be changed, but it has nothing interesting about it. Why not a natural playground? why not more bike paths so people can cycle round it at least - that won't upset the council who is going to use the amphitheatre - no one!

Leave it as natural bush land the Council cannot even maintain the existing street native plants on Kent Street. It looks dreadful and is not maintained. What an absolute waste of money. Redeveloping the "sandpit" will just attract even more undesirables as if we do not have enough police in this area already.

I feel that it does not deliver the initial proposal of being a new and engaging community space



Leave natural to nature that is the best way to protect the existing wildlife.



Leave it natural and untouched

I'm generally in favour of the draft design, however I'd like to see some modification to incorporate a set of paths where people can exercise dogs. An enclosed area for dogs such as in the Dianella Regional Open Space, Dianella, would be a fantastic addition. That would have the added advantage of freeing up active recreation space at Harold Rossiter Park, currently being used for exercising dogs, to be used for their intended use by sportspeople. I understand an artificial surface for hockey was proposed a few years ago but opposed by local dog owners.

Keep it simple: The more flora and the less infrastructure the better.

First and foremost, this project shall have a clear focus on restoration of the banksia woodland in this :
Banksia Woodlands are classified as a “Threatened ecological community” (TEC) as well as being prote

I would like to see as many trees for the black cockatoos planted and cared for during the summer to ge

No.

No, this is a very well conceived, culturally sound, very positive and welcome plan for the future.

Nothing apparent. Only potential is ensuring there is good enough elevation at the elevated location on

Yes - possibly note on long term governance of the area as a prioritisation of a nature space near the encourage and be a safe haven for all native flora and fauna.

It would be good to see the area used as a space to bring families in the community together in addition considerations proposed. The playground at Kent Street is not appropriate for all ages. It would be great playground considered as part of the scope where younger children can enjoy the environment created coffee cart can park to service the community and support local whilst the children play or people finish

Is there anything missing from the draft concept?

Please provide a water station for visitors (humans and dogs) somewhere within the precinct.

Connectivity to Jirdarup. I note an access ramp on the concept plan connecting the proposed development side of Jirdarup but it would be great to see an integrated and more comprehensive path network between the two sites. The vision for the Sand Pit site seems to be generally consistent with the existing attributes of Jirdarup - as a bushland site with opportunities for recreational and educational activities for local residents and visitors. Improved connectivity between the two sites will enhance both areas and provide the feel of an expansive urban bushland environment for our community!

Possibly more references to local Aboriginal language, culture and stories

Could a drive-in movie theatre be built please? It would be such a wonderful attraction for the Town and the surrounding area. Go to the restaurants on the strip, then catch a film

Bird water stations
Large trees (gums) for black cockatoos

Pathways should link to existing Kensington bushland walkways.

New play equipment

I would like to understand the impact of people and traffic flow to/from the area particularly considering St

Interactive kids areas (playgrounds, signs about area ect

It seems a missed opportunity not to provide some purpose for the space. A nature playground for kids, and water fountain would provide families with the opportunity to engage their children in environmental space. The nearest playground is outside the clubhouse at Harold Rossiter, which is very basic and uni limited.

What sort of fencing is to be put around the site.
Dirt bikes quite often can be heard riding in this area. on the weekends.

Water fountain for drinking and dog drinking

Something interesting? something more people within the community can use and engage with? I hate this project has already cost, and how much more it'll cost, when you're only providing a very tiny amount (friends of the bushland and bird watchers?) with something they will visit.

na

Baron Hay Court access assuming that the roundabout area will be opened up. This is not detailed in the plan.

I would like to see more focus in the plan on active use for recreation, sports and the like, rather than passive bush watching, walking. This would thereby encourage use by a wider cross section of the community, and the benefit that increased patronage would increase security.

Water?

Nothing other than it should happen sooner rather than later

A board at the entrance showing the entire history of the site, including its role as a dumping area with

No.

I hope there are large shady areas for people and wildlife with our warming climate

Nil

More trees! Why are you only adding 25-odd trees?

A bigger "Forrest" section... Victoria Park is going to only get hotter and hotter. We need significantly la the area. Plus more long term roosting sights for the Carnaby Cockatoos.

How will anti social behaviour be managed? Creating areas meant for humans in a basin covered by m allow for natural surveillance - specifically the amphitheater and open areas could pose an issue. If wen paths I would think people would be less likely to gather in the area for unintended uses.

Would like to
See it have more forest vegetation

Water feature for birds and water bubbler for visitors. We need to encourage people to use refillable wa

I would like to see a lot more trees

I am not sure. I would just like to see as many tall trees planted as possible (or trees that have the prop will provide habitat for the black cockatoos in future years.

A information section that tells the history of the sandpit and the Indigenous people. Also names of the significant fauna and flora in English and Aboriginal language.

Small cafe for coffee

Some sort of fire mitigation system would be good - Bold Park in Floreat has on-surface pipes and large be utilised in a fire event to extinguish or prevent spreading. I am not sure if direct access to the bushla the George St fire station is there but it could be beneficial.

More large trees are needed to replace the ones which are vanishing daily from the suburbs.

Engaging more WA businesses for sponsorship.

No it is an improvement on the existing site.

Make sure it links up to existing tracks

Consideration of the street scape. It looks like it will still look like scrub and will not be aesthetically pleasing from Kent St. This section of Kent St currently is highly ugly on bc It devalues our area.

Option for fenced dog area.

Spaces to draw people in, outdoor workspace, childhood engagement, concert platform

No

I didn't see (may have missed it) the plan for dealing with the surface asbestos mentioned in the report. need to be covered to 1m?

Not enough trees and shrubs. We have enough parks for people and this should be park the wildlife yo foraging habitat and homes from

Consideration of bushfire risk and how the revegetation may change the risk profile of surrounding area history in Kensington bushland.

Provision for improving habitat for black cockatoos through planting suitable foraging species and possi roosting/nesting .

Is there a water fountain? rubbish bin? toilet?

Yes interfering with nature and natural bush land.

Seating

Car parking

Planning for installation of black cockatoo nesting boxes. Please ensure the maximum number of foraging black cockatoos.

No

Enclosed area for dogs

The main goal of this project is a 'best practice bushland restoration' of the Kent St Sandpit, as per Cou ToVP Council have created the integrated Jirdarup Bushland Precinct in 20215 with the aim to protect t natural area. This area doesn't function alone but in total is a valuable habitat for threatened flora and fa opportunity for the ToVP to build a reputation of being a farsighted and ecologically focussed local gove

Strong dog walking guidelines need to be implemented and monitored - the Kensington Bushland, as b unusable to the general walker due to it being used mostly by dog walkers from the next door dog park always off leads in the bushland and hence threaten normal walkers. It is unsafe for us to walk in this b experiencing multiple events of off lead dogs threatening us that unfortunately we no longer use it. The monitors the dog walkers during council working hours and generally dog walkers use it before and afte

My main concern is tree planting and support for growth in our drying climate.

I fully support the project and would like to congratulate the Town of Victoria Park on proceeding with th future, I am sure that this area will be considered an absolute jewel by the residents of the Town and su Well done.

I am a keen birdwatcher and have been living nearby and observing local bird life for many years. The c proposes the most apt use of the area particularly in light of the diminishing wildlife habitat options in th

Congratulations to everyone involved. Bold, inclusive and will certainly revitalise and encourage community engagement in protecting our fragile environment.

This is a superb initiative and I would think we would get good community engagement during appropriate development

No.

It is a very exciting proposal and we truly hope the wider local communities needs are considered

Do you have any final comments you wish to share?

Jirdarup is a hidden gem. I'm aware of the tireless efforts of the volunteer group and Town officers who feel the site deserves even greater recognition and promotion. Hopefully this can be achieved following redevelopment.

Extremely excited for the council to begin this project

The kids playground at the Kent St oval could do with an upgrade.

Make the amphitheater big enough to hold local music and artists?

We should focus on returning the vegetation back to what it was. Providing habitat for the few species that survive in the area.

Traffic conditions along Kent St / Etwell St can be precarious at times with vehicles travelling at speed as they approach the roundabout. Consideration needs to be given to slowing traffic down via speed limits. Speed limits have successfully been introduced to similar intersections within other Shires of Perth. I feel this is essential not only to reduce the number of vehicles entering the area but will attract significantly more foot traffic.

I am glad it's being utilized

As above

It actually looks pretty good. Nothing terrifying leaps out. Keep it natural.

What a waste of time and money. There are so many more important things the council could put money on the roads, keeping the verges tidy and reducing crime. I'd love you to do something with the unused land something that the community actually wants and can use!!!!

Can we please make this entire area alcohol free to reduce the possibility of anti-social behaviour?

As Mofflyn residents will be the most affected by this "proposed" plan by TVP there needs to be more consultation. Things always proceed regardless of community consultation that's why we have an Australia Post distribution right on top of a residential area working 24hrs. Who on earth approved that decision at TVP!

I have some questions / comments:

1. Materials chosen for paths, furniture etc should be low maintenance to minimise impact on council budget.
2. Plan must consider any need for lighting, or not, weighing up the increased costs (capital and operational) against benefits (increased usage window/time, increased security).
3. Similarly plan must consider need for water fountain, or not.

I love that the traditional owners are involved with this development. I want their input to be strongly valued and implemented!

We have lived across from the "sandpit" for twenty years and watched nothing happen in that time so it is good that something is finally happening. Our personal view is that it should be turned into bushland to create one or two walking paths for the community to enjoy. Keep the costs down to a minimum and it is quite obvious that this is the area.

The primary objectives should be a place where community can immerse themselves and connect with nature, while protecting existing indigenous flora and fauna as well as enhancing and extending this. To protect the habitat of the Rainbow Bee-Eater. All this in consultation with local indigenous elders who should be actively involved in the project.

Pleased to see better proposed public usage of the area

Looks great, hope to see the project enter the construction phase soon.

Every pocket of remnant pocket of bushland and vegetation is valuable and I think this is an important p

A small amount of bench seating would be good to ensure accessibility for all

Aim to keep the space as 'wild' as possible, interface with bush forever land is essential to allow native :
without over manicured approach. focus on maintenance regarding litter/human contamination. the spa
from a healthy ecology around native flora/fauna taking over the space as much as possible.

Please add more trees

I really like the layout of the design. It flows beautifully.

I'm more for the focus on native animals and plants rather than humans - this idea came up during com
Not so much a fan of the amphitheater and the open area. Go full bush! Humans rule the roost and plar
the remnants we leave them. Is it possible to incorporate these ideas in Harold Rossiter Park instead? f
supporting native wildlife I would think they would have to be on leash at all times. Peeing everywhere &
will disturb native wildlife habitat. I love dogs, I have one - but putting wildlife first is important, especiall
attract native wildlife. I like the bird watching area idea.

Love the proposed plan but hope that any works do not disrupt the current ecosystem

Yes please put in more trees

Extremely happy that finally, after a lot of consultation, ideas and other concepts over 20 years the Ken used for this once-in-a-lifetime opportunity to create a new natural area, to extend and protect Kensington (Banksia Woodland, a threatened ecological community TEC and a Bush Forever site 48). This will go into the UFS implementation plan to increase canopy cover to 20% of the town. Benefits wildlife, biodiversity for future generations. Thanks to the Town for supporting this.

I think that Victoria Park needs many more trees, on verges, housing blocks and the bushlands. Anything to increase the green cover in Victoria Park is great.

FYI when developing people should not be allowed to completely clear blocks. Established trees should be preserved. A survey is for another survey.

Well done it is great to see the sandpit finally being useful to the community.

Please include good quality water foundations for drinking.

I'm really pleased to see the Town rehabilitating this area and increasing the amazing bushland and the community we have on our doorstep.

I don't like the amphitheatre concept at all - It is the type of structure which attracts the anti social elements.

Public amenity should run second to revegetation and nature in this very unique opportunity. The community Engagement section of the Community Consultation seem to overwhelmingly support vegetation, trees, walking trails, and integration with the current Jirdarup bushland.

Well done and congratulations - keep up the great work.

The area needs more green space whether it is natural bush or developed recreational.

Will the existing bike path stay? This is important for safety. What will happen with access to the bike path during construction? I would prefer to have a bike path on both sides of Kent St so children who use it are not forced to cross the road multiple times to get from Albany Highway to Hayman Rd.

Will be great to see the site rehabilitated and supporting local fauna, particularly those utilising the adjacent Bushland. The site will be a great asset to the community for many generations to come - for passive recreation and forest benefits helping the community adapt to the effects of climate change.

Area is heavily used by families and pet owners would be good to have a safe place to exercise dogs w
into the road or harassment from uncontrolled dogs

I feel it should be a space to change Victoria park, to engage the community that has changed so much

Looks great!

Focus should be on revegetation. Avoid excessive development. Mot every park/natural area needs a c

Very pleased to see this plan to restore to native vegetation. Love the links with the current walkways, a bushland walk.

I want to see a large number of Marri planted in here. No foreign species, only WA natives suited to this want to see 80 % Black Cockatoo foraging habitat. Hakea, Prickly Bark, Banksia, Silver Princess etc. ` install some nesting boxes for other critters but let these be made and installed by professional groups. parks around the place with space in. I'd like this a lot more dense than it is. This is a perfect opportunity green canopy and provide foraging habitat. The West Coast Eagles still owe TOVP trees by my reckon those available to put in here. You can get volunteers planting to save some money while encouraging park. What are you going to do about the shabby Banksia park on the corner of Hillview Tce & Berwick it up, put better fence around and replant some of it. People keep going in making a mess in there. The banksia species in there.

I am an environmental and bushfire scientist who owns property and lives in the Town of Victoria Park & assist if needed.

Looks great but who is really going to use the space? I think I'd rather just see it restored to nature with a space for people to use, which often requires a lot of maintenance to maintain safety standards and c

There are enough redeveloped parks, skateboard parks etc around in the ToVP for people to be more & natural bush We don't need more people walk ways or skat parks, we need natural bush areas to remain lizards, birds and insects. Plant native trees that they eat from and nest but only here and there, like it is doing her work. There habitat is being destroyed by our interference to nature. Leave natural bush land Harold Boas Park as a reference site.

I love the idea of this area being revegetated but would love to see some seating, maybe even a picnic

Needs more car parks and to be drone friendly.

Please plant as many trees as possible! Canopy is essential.
Great to see so much attention given to rainbow bee-eaters.

As a Kensington resident I look forward to this being done

My points are:

1. Great to see it restored from an environmental, community and flora and fauna point of view.
2. Excellent that it will be low impact with a strong connection to nature.

I support your proposal for the above. In particular because it should provide food and habitat for the birds
this will get underway very soon.

Increasing habitat for roosting and foraging by black cockatoos, and fenced areas for Rainbow Bee-Eat favourable outcomes.

https://s3-ap-southeast-2.amazonaws.com/ehq-production-australia/40b390ab8bf2f80cc01bb38c002f394b5c09a3f9/original/1644188905/256d526ae7ed53a25f9d1Draft_Kent_St_Sand_Pit_Concept_Design_-_Feedback_Form_20220206.pdf?1644188905

Town response

This will be considered at the Detailed Design stage

Thank you for your thoughts. The reason for the path alignment has been to attempt to minimise the area of Forever bushland that is disturbed to accommodate infrastructure. Also, the steepness of the slope may be difficult to place in certain areas.

The Town is working with Mindeera Advisory Group and Aboriginal elders to integrate these considerations on site.

Unfortunately the classification of the site does not allow for large infrastructure on site.

Noted

Thank you for your thoughts. The reason for the path alignment has been to attempt to minimise the area of Forever bushland that is disturbed to accommodate infrastructure. Also, the steepness of the slope may be difficult to place in certain areas.

Thank you for your thoughts. The Town has responded to the call from community for the site to be restored. The Administration needs to be mindful of the need to minimise the amount of infrastructure on site, but play elements of some sort may be considered when we drill down to the detailed design of the

Noted

Noted

Thank you for your suggestions. The Administration is happy to consider traffic calming as part of the Design of the project.

Noted. The idea will be to have an interactive nodes on the site, such as Nyoongar story telling.

Thank you for your suggestion. The Town has responded to the call from community for the site to be restored. The Administration needs to be mindful of the need to minimise the amount of infrastructure on site, but play elements of some sort may be considered at the Detailed Design stage. There will be shared spaces (e.g. interpretive signage, seating area, water fountain).

The type of fencing will be considered at the Detailed Design stage.

Noted. A water fountain will be considered at the Detailed Design stage.

The community who responded to the previous survey overwhelmingly indicated a desire for the site to restoration and revegetation. The Administration is responding to that call from community.

Noted.

Noted. The sand pit is not natural bushland. It is an old cleared site that has not been utilised. The intention is to restore and revegetate the site so that it integrates with the neighbouring Kensington Bushland. The community has been consulted extensively, with two community surveys and a workshop. This included advertising around the site and door to door to surrounding residents. The response of the Administration is directly a result of the community overwhelmingly indicating a desire for the site to be used for restoration and revegetation.

Noted, and thank you for the three points you have raised. Lighting, materiality of paths and water stations will be considered as we go into the detailed design stage. Re: use of the site for active recreation, the current classification allows us to use the site for passive recreation. Also, the community who responded to the previous survey indicated a desire for the site to be used for restoration and revegetation.

Noted. A water fountain will be considered at the Detailed Design stage.

Noted.

Noted.

Noted.

Noted.

Noted.

Noted.

Noted.

The trees on the concept are indicative. The intent to revegetate across the site with an array of species within the Banksia Woodland that is Kensington Bushland, including trees.

Noted.

Noted. The intent is to revegetate across the site with an array of species that typically occur within the of Kensington Bushland. The Administration will be working with Curtin University to attempt to implmer restoration project, where the native flora and fauna come first. The site also offers an opportunity to cr restoration opportunities. The yarning space on the concept has been suggested by elders of the Towr

Noted. The intent to revegetate across the site with an array of species that typically occur within the B that is Kensington Bushland, including trees.

Noted. Water fountain will be considered at the Detailed Design stage.

The trees on the concept are indicative. The intent to revegetate across the site with an array of species within the Banksia Woodland that is Kensington Bushland, including trees.

Noted.

Noted.

Noted.

Noted.

Noted. Unfortunately the classification of the site precludes the Town from building significant infrastructure.

Noted.

Noted. The intent is to revegetate across the site with an array of species that typically occur within the of Kensington Bushland. The Administration will be working with Curtin University to attempt to implement restoration project, where the native flora and fauna come first. The site also offers an opportunity to create restoration opportunities. The yarning space on the concept has been suggested by elders of the Town.

Noted.

Noted.

Noted

Noted. The works proposed on site pertain primarily to the boundary of the sand pit itself, the bike path

Noted

Noted

Noted

Noted

Noted

Noted

Noted

Noted

Noted

Whilst your point re: a safe dog exercise area is noted, this would perhaps be more conducive to explore Rossiter Reserve, only to enable the intended restoration of flora and fauna on the sand pit site.

The community who responded to the previous survey overwhelmingly indicated a desire for the site to restoration and revegetation. The Administration is responding to that call from community.

Noted

Noted.

Noted.

Noted. Re: the surface asbestos material, this was removed prior to the classification of the site being c Town to explore use of the site for the community. Sub-surface findings were clear also. Clean fill may site to assist with planting and create mounding.

Noted. The intent is to revegetate across the site with an array of species that typically occur within the of Kensington Bushland. The Adminstration will be working with Curtin University to attempt to implmer restoration project, where the native flora and fauna come first.

Noted. Thank you for raising the risk profile, this will need to be considered. Re: habitat for Black Coc to revegetate across the site with an array of species that typically occur within the Banksia Woodland c Bushland. The Adminstration will be working with Curtin University to attempt to implement a best-pr project, where the native flora and fauna come first, including Black Cockatoo habitat.

Noted. Bins and Water fountains will be considered at the Detailed Design stage. At this stage no toile the site, as the classification of the site means that significant construction like that of a toilet cannot be are available in the adjacent Harold Rossiter Reserve.

Noted. The sand pit is not natural bushland. It is an old cleared site that has not been utilised. The int restore and revegetate the site so that it integrates with the neighbouring Kensington Bushland, which v and enhance said bushland.

Noted.

Noted.

Noted. The sand pit is not natural bushland. It is an old cleared site that has not been utilised. The intention is to restore and revegetate the site so that it integrates with the neighbouring Kensington Bushland, which will protect and enhance said bushland. Some formalised car parking is considered for the entry of the site.

Noted.

Noted.

Noted.

Noted.

Noted

Noted.

Whilst your point re: a dog exercise area is noted, this would perhaps be more conducive to explore at Rossiter Reserve, only to enable the intended restoration of flora and fauna on the sand pit site.

Noted.

Noted.

Noted.

Noted.

Noted.

Noted. The Town will work closely with DBCA, Curtin University and volunteer groups such as Friends to ensure that we support the establishment of new plantings (which mirror what is found within Kensington including habitat for Black Cockatoos) as best we can.

Noted.

Noted.

Noted.

Noted.

Noted.

Noted. The Kent St Sand Pit sits as part of the broader established Jirdarup Bushland Precinct, which is of high environmental, cultural and community value of the respective land parcels contained within, and that the site is protected and enhanced for the benefit of all.

Noted.

Noted. The Town has responded to the call from community for the site to be revegetated and restored and needs to be mindful of the need to minimise the amount of infrastructure integrated into the site, but plans for the site may be considered once we drill down into the detailed design of the site.

Please check all that apply to you

I live in the Town of Victoria Park, I own property in the Town of Victoria Park

I live near the Kent Street Sand Pit (within 5 minute walk), I often visit the area near the Kent Street Sand Pit

I live in the Town of Victoria Park, I often visit the area near the Kent Street Sand Pit

I live in the Town of Victoria Park, I own property in the Town of Victoria Park, I live near the Kent Street Sand Pit (within 5 minute walk), I often visit the area near the Kent Street Sand Pit

I live in the Town of Victoria Park, I work in the Town of Victoria Park

I live in the Town of Victoria Park, I own property in the Town of Victoria Park, I live near the Kent Street Sand Pit (within 5 minute walk), I often visit the area near the Kent Street Sand Pit

I live in the Town of Victoria Park, I live near the Kent Street Sand Pit (within 5 minute walk), I often visit the area near the Kent Street Sand Pit

I live in the Town of Victoria Park, I own property in the Town of Victoria Park

I live in the Town of Victoria Park, I own property in the Town of Victoria Park, I live near the Kent Street Sand Pit (within 5 minute walk), I often visit the area near the Kent Street Sand Pit

I live in the Town of Victoria Park, I own property in the Town of Victoria Park, I live near the Kent Street Sand Pit (within 5 minute walk), I often visit the area near the Kent Street Sand Pit

I live in the Town of Victoria Park

I live in the Town of Victoria Park

I live in the Town of Victoria Park, I own property in the Town of Victoria Park, I live near the Kent Street Sand Pit (within 5 minute walk), I often visit the area near the Kent Street Sand Pit

I live near the Kent Street Sand Pit (within 5 minute walk), I often visit the area near the Kent Street Sand Pit

I live in the Town of Victoria Park, I work in the Town of Victoria Park, I often visit the area near the Kent Street Sand Pit

I live in the Town of Victoria Park, I own property in the Town of Victoria Park, I live near the Kent Street Sand Pit (within 5 minute walk)

I live in the Town of Victoria Park, I own property in the Town of Victoria Park, I work in the Town of Victoria Park, I live near the Kent Street Sand Pit (within 5 minute walk), I often visit the area near the Kent Street Sand Pit

I live in the Town of Victoria Park, I live near the Kent Street Sand Pit (within 5 minute walk)

I live in the Town of Victoria Park, I own property in the Town of Victoria Park, I live near the Kent Street Sand Pit (within 5 minute walk), I often visit the area near the Kent Street Sand Pit

I live in the Town of Victoria Park, I own property in the Town of Victoria Park, I live near the Kent Street Sand Pit (within 5 minute walk), I often visit the area near the Kent Street Sand Pit

I live in the Town of Victoria Park, I own property in the Town of Victoria Park, I live near the Kent Street Sand Pit (within 5 minute walk), I often visit the area near the Kent Street Sand Pit

I live in the Town of Victoria Park, I own property in the Town of Victoria Park, I live near the Kent Street Sand Pit (within 5 minute walk), I often visit the area near the Kent Street Sand Pit

I live in the Town of Victoria Park, I live near the Kent Street Sand Pit (within 5 minute walk), I often visit the area near the Kent Street Sand Pit

I live in the Town of Victoria Park, I own property in the Town of Victoria Park, I live near the Kent Street Sand Pit (within 5 minute walk), I often visit the area near the Kent Street Sand Pit

I live in the Town of Victoria Park, I own property in the Town of Victoria Park, I often visit the area near the Kent Street Sand Pit

I live in the Town of Victoria Park, I own property in the Town of Victoria Park, I live near the Kent Street Sand Pit (within 5 minute walk), I often visit the area near the Kent Street Sand Pit

I live in the Town of Victoria Park

I live in the Town of Victoria Park, I own property in the Town of Victoria Park

I live in the Town of Victoria Park, I own property in the Town of Victoria Park, I work in the Town of Victoria Park, I live near the Kent Street Sand Pit (within 5 minute walk), I often visit the area near the Kent Street Sand Pit

I work in the Town of Victoria Park

I live in the Town of Victoria Park

I live in the Town of Victoria Park, I own property in the Town of Victoria Park, I work in the Town of Victoria Park, I often visit the area near the Kent Street Sand Pit

I live in the Town of Victoria Park

I live in the Town of Victoria Park, I own property in the Town of Victoria Park, I often visit the area near the Kent Street Sand Pit

I live in the Town of Victoria Park, I own property in the Town of Victoria Park, I often visit the area near the Kent Street Sand Pit

I live in the Town of Victoria Park

I live in the Town of Victoria Park, I own property in the Town of Victoria Park

I live in the Town of Victoria Park, I own property in the Town of Victoria Park, I live near the Kent Street Sand Pit (within 5 minute walk), I often visit the area near the Kent Street Sand Pit

I own property in the Town of Victoria Park, I live near the Kent Street Sand Pit (within 5 minute walk), I often visit the area near the Kent Street Sand Pit

I live in the Town of Victoria Park, I own property in the Town of Victoria Park

I live in the Town of Victoria Park, I own property in the Town of Victoria Park, I live near the Kent Street Sand Pit (within 5 minute walk), I often visit the area near the Kent Street Sand Pit

I live in the Town of Victoria Park, I own property in the Town of Victoria Park, I often visit the area near the Kent Street Sand Pit

I often visit the area near the Kent Street Sand Pit

I live near the Kent Street Sand Pit (within 5 minute walk), I often visit the area near the Kent Street Sand Pit

I often visit the area near the Kent Street Sand Pit

I live in the Town of Victoria Park, I own property in the Town of Victoria Park, I live near the Kent Street Sand Pit (within 5 minute walk), I often visit the area near the Kent Street Sand Pit

I live near the Kent Street Sand Pit (within 5 minute walk)

I live in the Town of Victoria Park

I live near the Kent Street Sand Pit (within 5 minute walk), I often visit the area near the Kent Street Sand Pit

I live in the Town of Victoria Park, I live near the Kent Street Sand Pit (within 5 minute walk), I often visit the area near the Kent Street Sand Pit

I live in the Town of Victoria Park, I own property in the Town of Victoria Park, I live near the Kent Street Sand Pit (within 5 minute walk), I often visit the area near the Kent Street Sand Pit

I live in the Town of Victoria Park

I live in the Town of Victoria Park, I own property in the Town of Victoria Park, I live near the Kent Street Sand Pit (within 5 minute walk)

I often visit the area near the Kent Street Sand Pit

I live in the Town of Victoria Park, I own property in the Town of Victoria Park, I live near the Kent Street Sand Pit (within 5 minute walk), I often visit the area near the Kent Street Sand Pit

I live near the Kent Street Sand Pit (within 5 minute walk), I often visit the area near the Kent Street Sand Pit

I live in the Town of Victoria Park, I own property in the Town of Victoria Park, I live near the Kent Street Sand Pit (within 5 minute walk), I often visit the area near the Kent Street Sand Pit

I live in the Town of Victoria Park, I own property in the Town of Victoria Park, I often visit the area near the Kent Street Sand Pit

I live in the Town of Victoria Park, I own property in the Town of Victoria Park, I work in the Town of Victoria Park, I live near the Kent Street Sand Pit (within 5 minute walk), I often visit the area near the Kent Street Sand Pit

I live in the Town of Victoria Park, I own property in the Town of Victoria Park, I live near the Kent Street Sand Pit (within 5 minute walk), I often visit the area near the Kent Street Sand Pit

I live in the Town of Victoria Park, I own property in the Town of Victoria Park, I often visit the area near the Kent Street Sand Pit

I live in the Town of Victoria Park, I often visit the area near the Kent Street Sand Pit

I live in the Town of Victoria Park, I work in the Town of Victoria Park

I live in the Town of Victoria Park, I own property in the Town of Victoria Park, I often visit the area near the Kent Street Sand Pit

I live in the Town of Victoria Park, I own property in the Town of Victoria Park, I often visit the area near the Kent Street Sand Pit

I live in the Town of Victoria Park

I live in the Town of Victoria Park, I own property in the Town of Victoria Park, I often visit the area near the Kent Street Sand Pit

I live near the Kent Street Sand Pit (within 5 minute walk), I often visit the area near the Kent Street Sand Pit

I live in the Town of Victoria Park, I own property in the Town of Victoria Park, I live near the Kent Street Sand Pit (within 5 minute walk), I often visit the area near the Kent Street Sand Pit

I own property in the Town of Victoria Park, I work in the Town of Victoria Park, I often visit the area near the Kent Street Sand Pit

I live in the Town of Victoria Park, I often visit the area near the Kent Street Sand Pit

I live in the Town of Victoria Park, I own property in the Town of Victoria Park

I live in the Town of Victoria Park, I own property in the Town of Victoria Park, I live near the Kent Street Sand Pit (within 5 minute walk), I often visit the area near the Kent Street Sand Pit

I live near the Kent Street Sand Pit (within 5 minute walk), I often visit the area near the Kent Street Sand Pit

I live in the Town of Victoria Park, I own property in the Town of Victoria Park

I often visit the area near the Kent Street Sand Pit			
I work in the Town of Victoria Park			
I often visit the area near the Kent Street Sand Pit			
I own property in the Town of Victoria Park			
I live in the Town of Victoria Park			
I live in the Town of Victoria Park, I own property in the Town of Victoria Park, I live near the Kent Street Sand Pit (within 5 minute walk), I often visit the area near the Kent Street Sand Pit			
I live in the Town of Victoria Park, I own property in the Town of Victoria Park, I work in the Town of Victoria Park, I live near the Kent Street Sand Pit (within 5 minute walk), I often visit the area near the Kent Street Sand Pit			
I live in the Town of Victoria Park, I own property in the Town of Victoria Park, I often visit the area near the Kent Street Sand Pit			
I often visit the area near the Kent Street Sand Pit			

I live in the Town of Victoria Park, I own property in the Town of Victoria Park, I live near the Kent Street Sand Pit (within 5 minute walk), I often visit the area near the Kent Street Sand Pit			
I live in the Town of Victoria Park, I own property in the Town of Victoria Park, I often visit the area near the Kent Street Sand Pit			
I live in the Town of Victoria Park, I own property in the Town of Victoria Park, I live near the Kent Street Sand Pit (within 5 minute walk), I often visit the area near the Kent Street Sand Pit			
I live near the Kent Street Sand Pit (within 5 minute walk), I often visit the area near the Kent Street Sand Pit			
I live near the Kent Street Sand Pit (within 5 minute walk), I often visit the area near the Kent Street Sand Pit			

