

Appendix I – Civil Corridor Landscape and Urban Design Package prepared by ALUA

VICTORIA PARK TO CANNING LEVEL CROSSING REMOVAL

CIVIL CORRIDOR - LANDSCAPE & URBAN DESIGN - PACKAGE 1



SHEET LIST - DA - URBAN DESIGN & LANDSCAPE ARCHITECTURE (PACKAGE 1)					
ALUA PACKAGE CODE	ALUA DRAWING NUMBER	PTA SHEET NUMBER	SHEET NAME	Current Revision	Current Revision Date
LXR-P1-Z0-GN-CI-DL-SKT	10000	04-C-19-DA_0015	COVER SHEET	A0101	13.12.22
LXR-P1-Z0-GN-CI-DL-SKT	10300	04-C-19-DA_0080	GENERAL ARRANGEMENT - SHEET LAYOUT	A0101	13.12.22
LXR-P1-Z0-GN-CI-DL-SKT	10304	04-C-19-DA_0084	GENERAL ARRANGEMENT PLAN - SHEET 4	A0101	13.12.22
LXR-P1-Z0-GN-CI-DL-SKT	10305	04-C-19-DA_0085	GENERAL ARRANGEMENT PLAN - SHEET 5	A0101	13.12.22
LXR-P1-Z0-GN-CI-DL-SKT	10306	04-C-19-DA_0086	GENERAL ARRANGEMENT PLAN - SHEET 6	A0101	13.12.22
LXR-P1-Z0-GN-CI-DL-SKT	10307	04-C-19-DA_0087	GENERAL ARRANGEMENT PLAN - SHEET 7	A0101	13.12.22
LXR-P1-Z0-GN-CI-DL-SKT	10308	04-C-19-DA_0088	GENERAL ARRANGEMENT PLAN - SHEET 8	A0101	13.12.22
LXR-P1-Z0-GN-CI-DL-SKT	10309	04-C-19-DA_0089	GENERAL ARRANGEMENT PLAN - SHEET 9	A0101	13.12.22
LXR-P1-Z0-GN-CI-DL-SKT	10310	04-C-19-DA_0090	GENERAL ARRANGEMENT PLAN - SHEET 10	A0101	13.12.22
LXR-P1-Z0-GN-CI-DL-SKT	10311	04-C-19-DA_0091	GENERAL ARRANGEMENT PLAN - SHEET 11	A0101	13.12.22
LXR-P1-Z0-GN-CI-DL-SKT	10312	04-C-19-DA_0092	GENERAL ARRANGEMENT PLAN - SHEET 12	A0101	13.12.22
LXR-P1-Z0-GN-CI-DL-SKT	10313	04-C-19-DA_0093	GENERAL ARRANGEMENT PLAN - SHEET 13	A0101	13.12.22
LXR-P1-Z0-GN-CI-DL-SKT	10314	04-C-19-DA_0094	GENERAL ARRANGEMENT PLAN - SHEET 14	A0101	13.12.22
LXR-P1-Z0-GN-CI-DL-SKT	10315	04-C-19-DA_0095	GENERAL ARRANGEMENT PLAN - SHEET 15	A0101	13.12.22
LXR-P1-Z0-GN-CI-DL-SKT	10316	04-C-19-DA_0096	GENERAL ARRANGEMENT PLAN - SHEET 16	A0101	13.12.22
LXR-P1-Z0-GN-CI-DL-SKT	10701	04-C-19-DA_0192	SITE SECTIONS - SHEET 1 - CARLISLE STATION	A0101	13.12.22
LXR-P1-Z0-GN-CI-DL-SKT	10705	04-C-19-DA_0196	SITE SECTIONS - SHEET 5 - OATS STREET STATION	A0101	13.12.22
LXR-P1-Z0-GN-CI-DL-SKT	10711	04-C-19-DA_0203	SITE SECTIONS - SHEET 11 - CORRIDOR SECTIONS	A0101	13.12.22
LXR-P1-Z0-GN-CI-DL-SKT	10712	04-C-19-DA_0204	SITE SECTIONS - SHEET 12 - CORRIDOR SECTIONS	A0101	13.12.22

LEGEND

<ul style="list-style-type: none"> --- EXTENT OF WORKS --- RAIL RESERVE --- EDGE OF OVERHEAD VIADUCT / PSP BRIDGE / STATION PLATFORM --- PROPOSED CHAIN LINK FENCE - REFER TO CIVIL CORRIDOR PACKAGE --- MATCHLINES --- PCA BOUNDARY 	<h4>HARDSCAPE</h4> <ul style="list-style-type: none"> PREMIUM UNIT PAVING REFER DA REPORT FOR DETAILS INSITU CONCRETE PAVING REFER DA REPORT FOR DETAILS SHARED PATH REFER DA REPORT FOR DETAILS MULCH TRAIL COMPACTED GRAVEL <h4>PLAY SURFACE</h4> <ul style="list-style-type: none"> HARDCOURT SURFACE RUBBER SOFTFALL PLAYGROUND MULCH 	<h4>SOFTSCAPE</h4> <ul style="list-style-type: none"> LAWN PLANTING - ORGANIC MULCH BASIN PLANTING - INORGANIC MULCH EXISTING TREE TO BE RETAINED CANOPY TREE PROTECTION ZONE STRUCTURAL ROOT ZONE PROPOSED TREE <h4>FURNITURE</h4> <ul style="list-style-type: none"> SEATING WALL SEATING WALL WITH TIMBER TOP SEATING AND BENCHES DECORATIVE FLUSH KERB BICYCLE RACKS PRECINCT DRINKING FOUNTAIN BOLLARD BIN ENCLOSURE PARK SHELTER JOURNEY PATHS
---	---	---

PRINT IN COLOUR

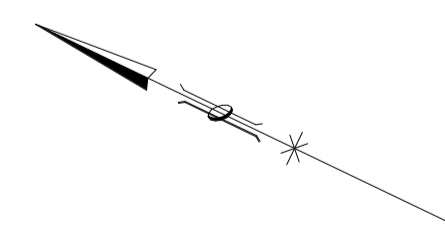
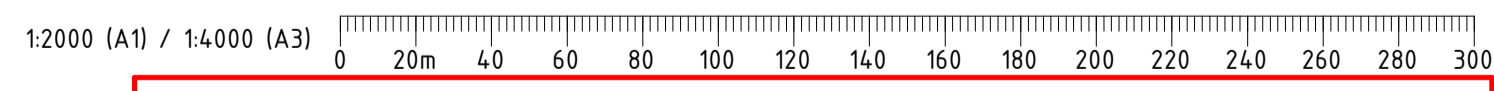
FOR INFORMATION

A0101	13.12.22	DEVELOPMENT APPLICATION	HAS	HAS	HG	JPD			
REV	DATE	AMENDMENT	DSN	DRN	CHK	APP			
ORIG SIZE	0 10 20 30 40 50 100mm		This document must not be copied without PTA's written permission, and the contents thereof must not be imparted to a third party nor be used for any unauthorised purpose.						
A1	AT ORIGINAL PLOT SIZE		Contractor No: LXR-P1-Z0-GN-CI-DL-SKT-10000						



VALIDATION	REFERENCES	SCALE	DESIGNED
SIGNATURE		1 : 500	HAS
DATE		DATUM	DRAWN
DATE APPROVED		HORIZONTAL: PCG20	HAS
		VERTICAL: AHD71	CHECKED
			HG
			APPROVED
			JPD
			DATE

	VICTORIA PARK TO CANNING LEVEL CROSSING REMOVAL
ARMADALE LINE - URBAN DESIGN & LANDSCAPE COVER SHEET - PACKAGE 1 COVER SHEET	
PTA Drawing No: 04-C-19-DA 0015	Rev: A01.01



PRINT IN COLOUR

FOR INFORMATION

A0101	13.12.22	DEVELOPMENT APPLICATION	HAS	HAS	HG	JPD	
REV	DATE		DSN	DRN	CHK	APP	
ORIG SIZE	AMENDMENT						
A1	AT ORIGINAL PLOT SIZE						

ARMADALE LINE UPGRADE ALLIANCE
Innovation to Reality

VALIDATION

SIGNATURE

DATE

DATE APPROVED

REFERENCES

SCALE

1 : 2000

DATUM

HORIZONTAL: PCG20

VERTICAL: AHD71

DESIGNED HAS

DRAWN HAS

CHECKED HG

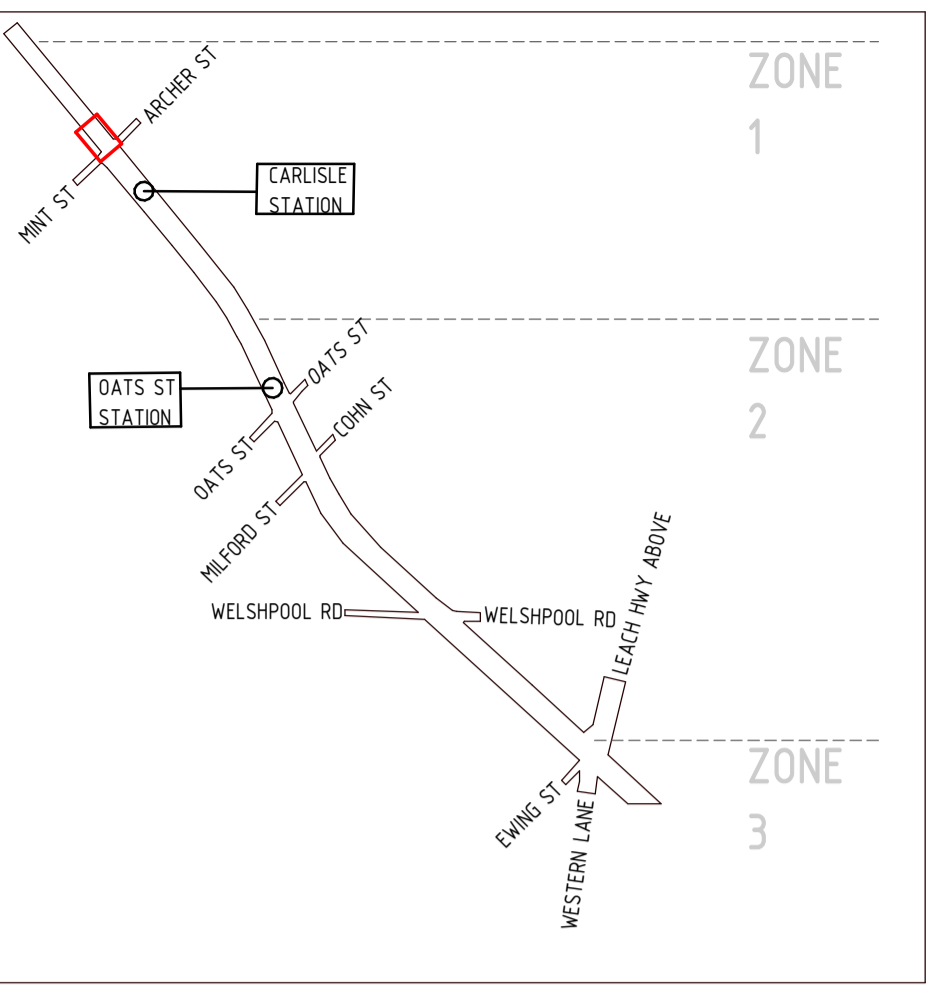
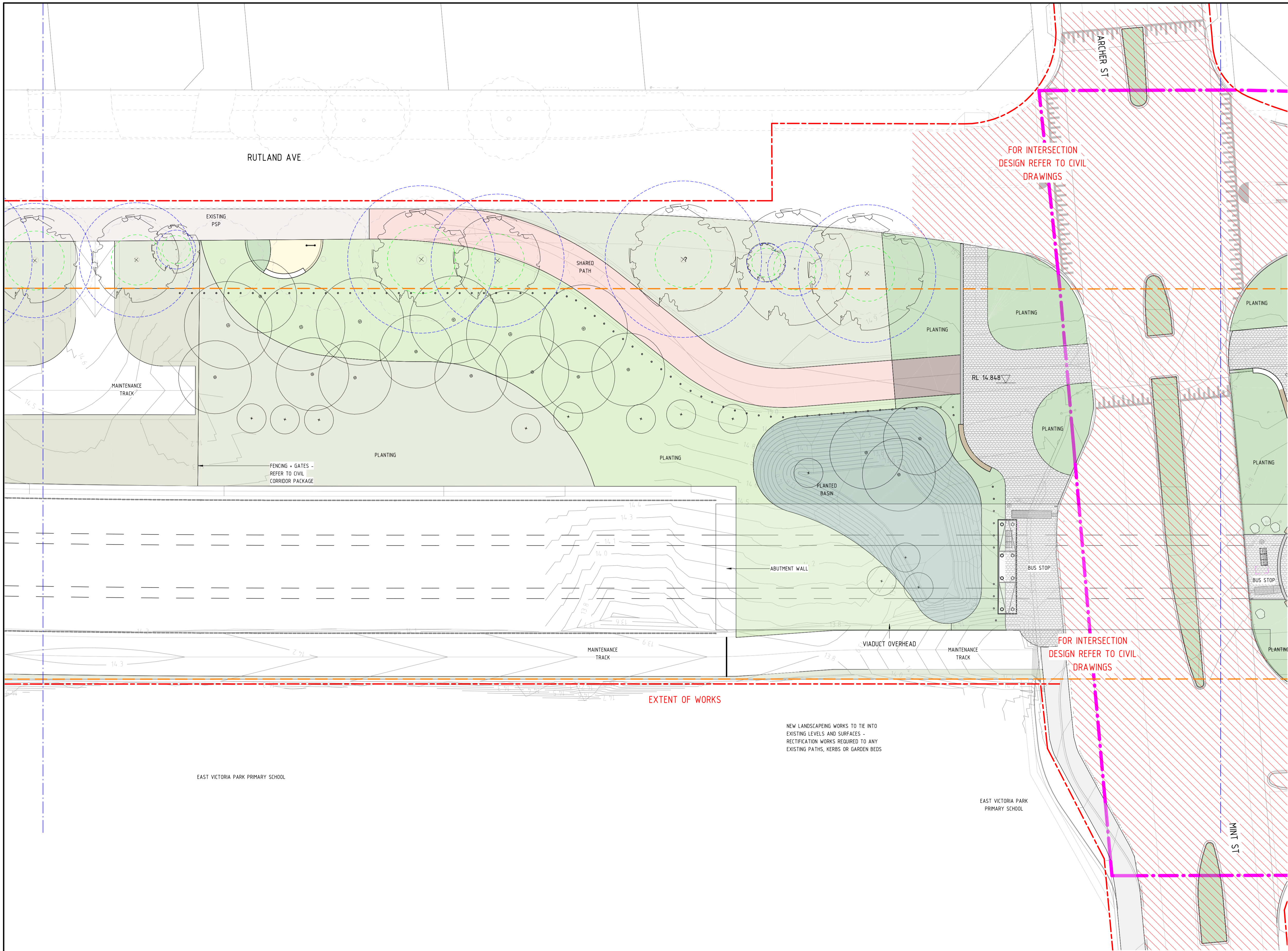
APPROVED JPD

DATE 30.11.22

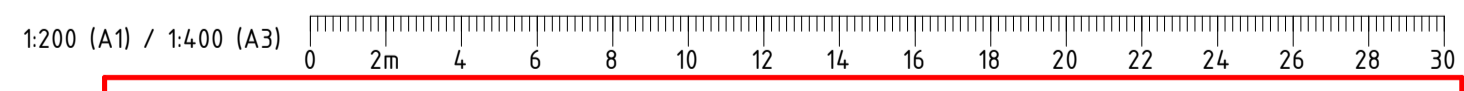
VICTORIA PARK TO CANNING
LEVEL CROSSING REMOVAL

**ARMADALE LINE - URBAN DESIGN & LANDSCAPE
GENERAL ARRANGEMENT - PACKAGE 1
GENERAL ARRANGEMENT - SHEET LAYOUT**

PTA Drawing No: **04-C-19-DA 0080** Rev:A01.01



KEYPLAN



PRINT IN COLOUR

FOR INFORMATION

A0101	13.12.22	DEVELOPMENT APPLICATION	HAS	HAS	HG	JPD			
REV	DATE	AMENDMENT	DSN	DRN	CHK	APP			
ORIG SIZE	AT ORIGINAL PLOT SIZE								
A1									

ARMADALE LINE UPGRADE ALLIANCE
Innovation to Reality

VALIDATION
SIGNATURE
DATE
DATE APPROVED

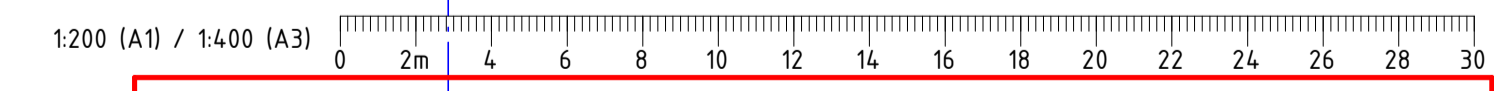
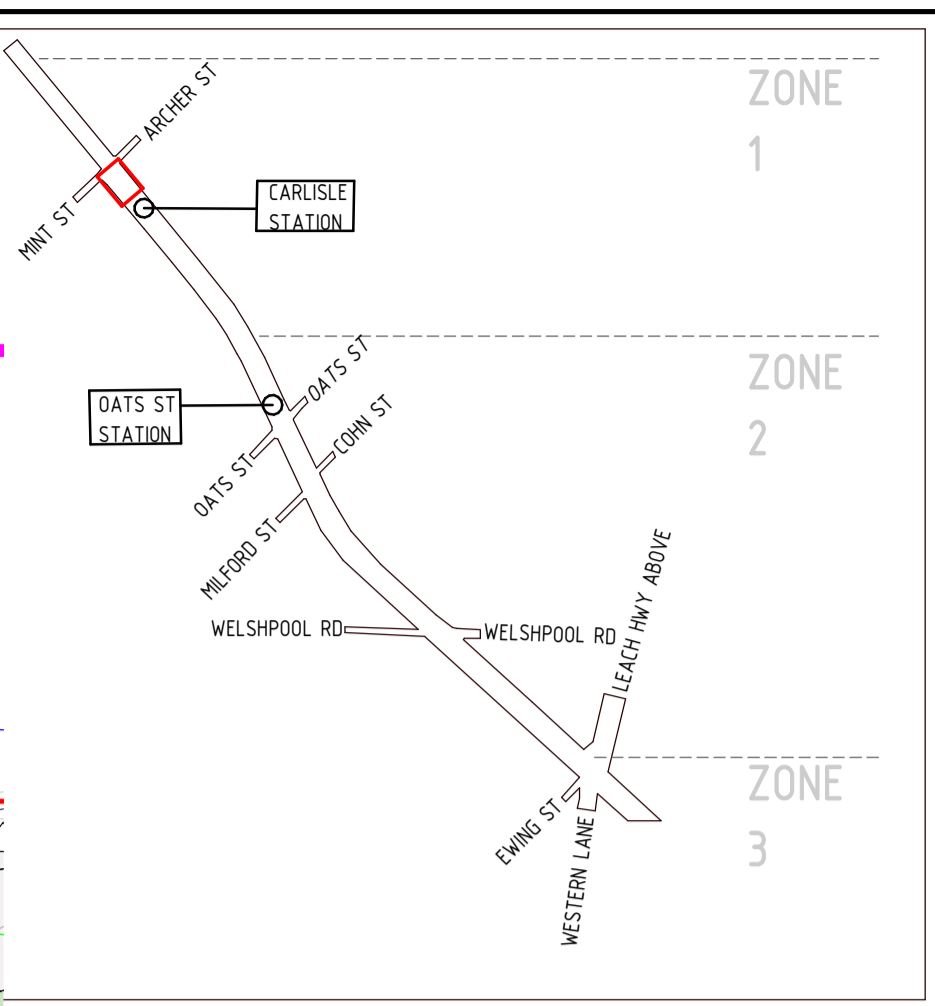
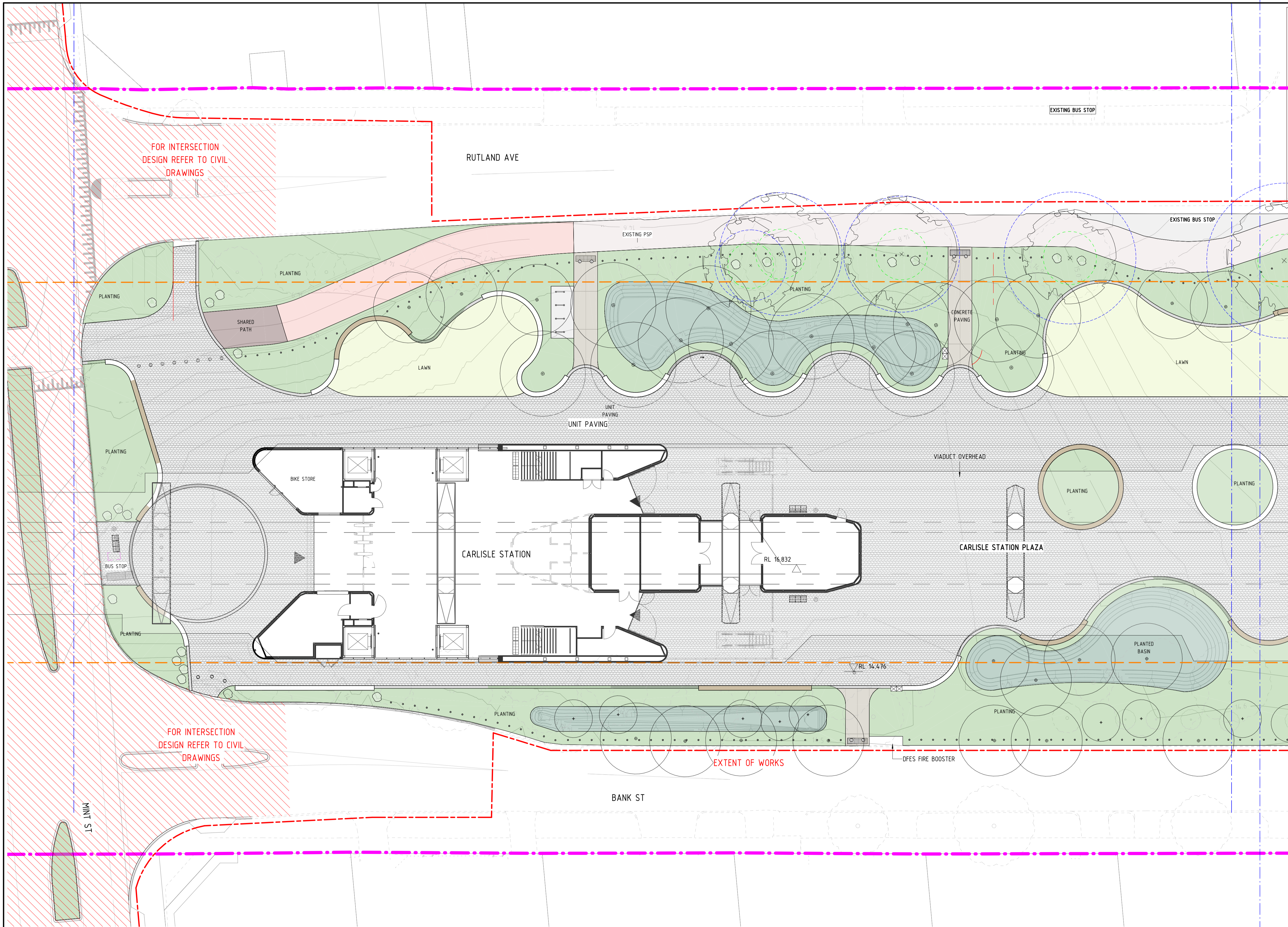
REFERENCES
SCALE
1 : 200
DATUM
HORIZONTAL: PCG20
VERTICAL: AHD71

DESIGNED HAS
DRAWN HAS
CHECKED HG
APPROVED JPD
DATE

Government of Western Australia
Public Transport Authority

VICTORIA PARK TO CANNING
LEVEL CROSSING REMOVAL

ARMADALE LINE - URBAN DESIGN & LANDSCAPE
GENERAL ARRANGEMENT - PACKAGE 1
GENERAL ARRANGEMENT PLAN - SHEET 4
PTA Drawing No: 04-C-19-DA 0084 Rev:A01.01



PRINT IN COLOUR

FOR INFORMATION	
VICTORIA PARK TO CANNING LEVEL CROSSING REMOVAL	
ARMADALE LINE - URBAN DESIGN & LANDSCAPE GENERAL ARRANGEMENT - PACKAGE 1 GENERAL ARRANGEMENT PLAN - SHEET 5 PTA Drawing No: 04-C-19-DA 0085 Rev:A01.01	

A01.01 REV DATE ORIG SIZE A1	13.12.22 DEVELOPMENT APPLICATION AMENDMENT AT ORIGINAL PLOT SIZE	HAS DSN	HAS DRN	HG CHK	JPD APP
--	---	------------	------------	-----------	------------

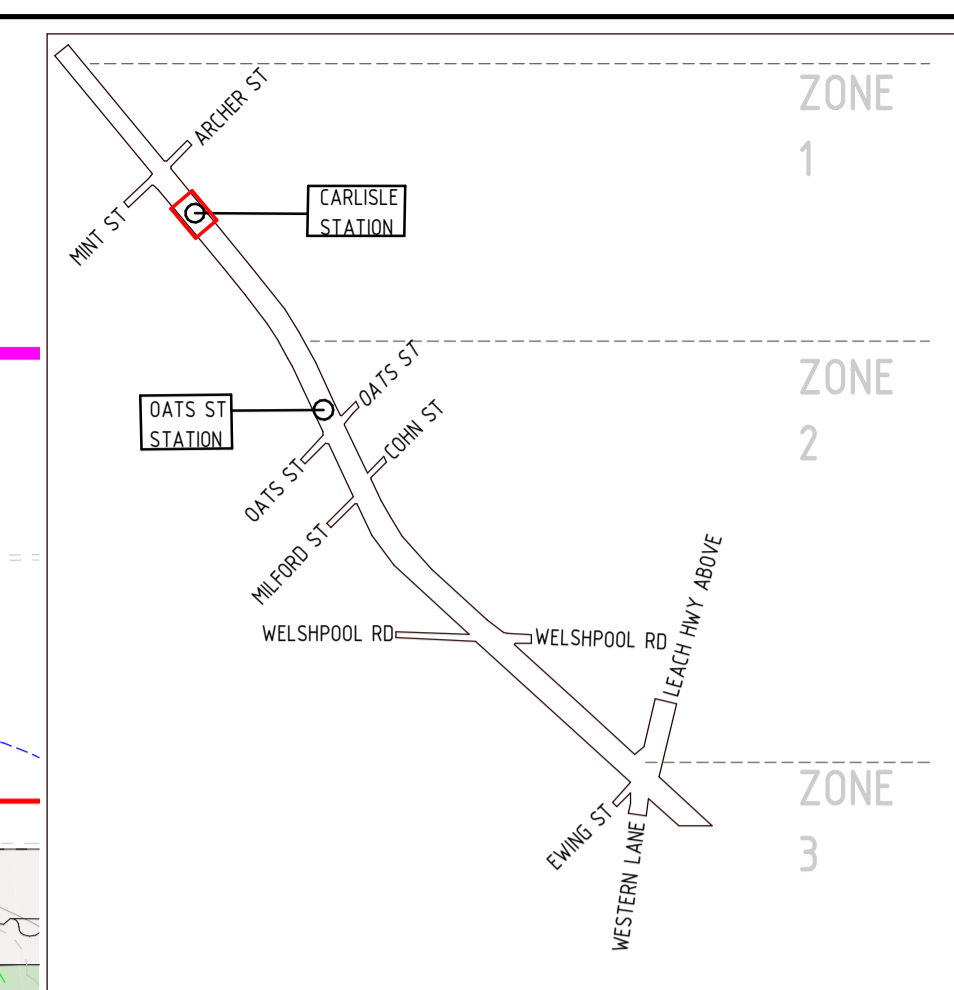
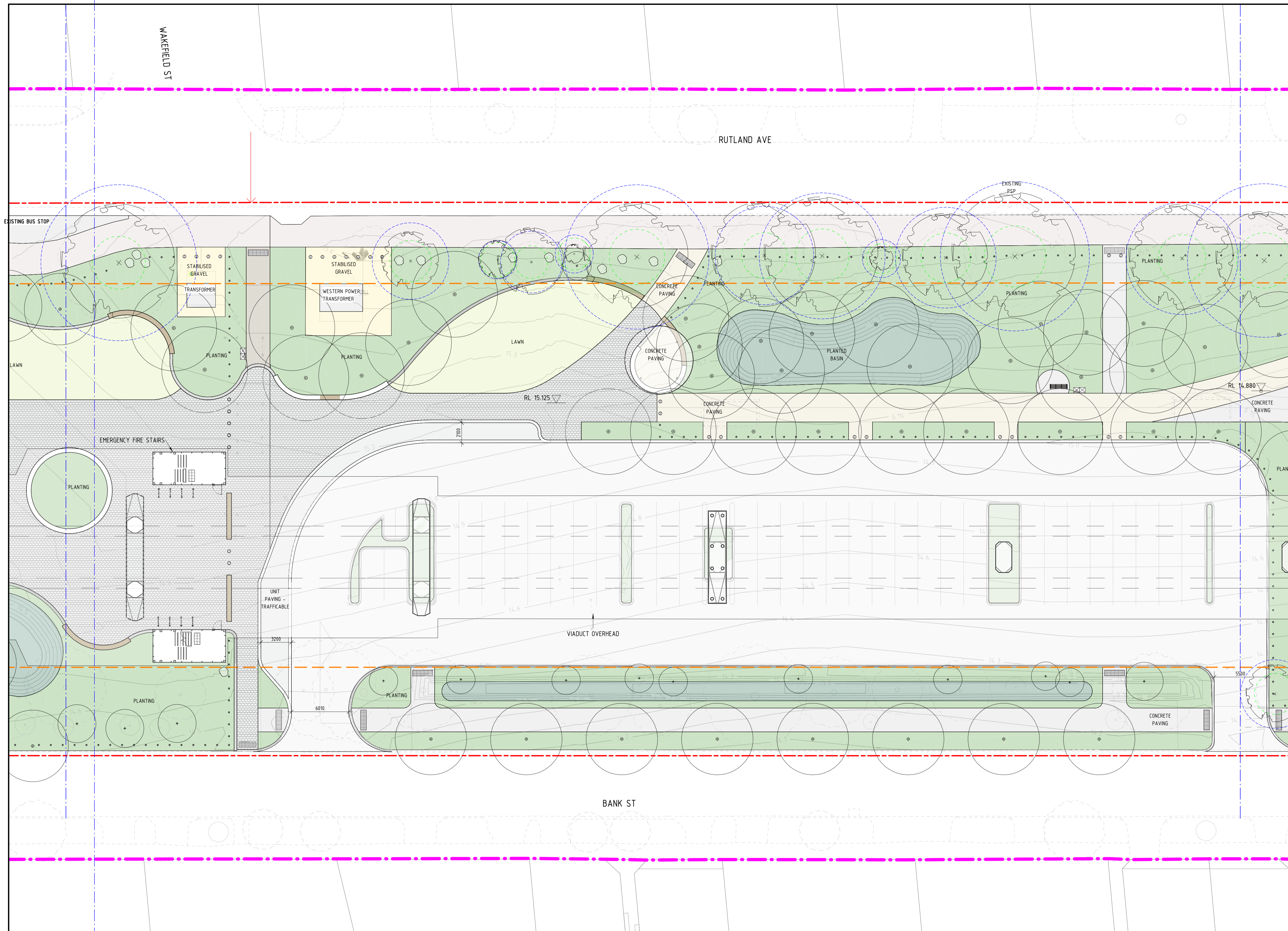
ARMADALE LINE UPGRADE ALLIANCE
Innovation to Reality

Contractor No: LXR-P1-Z0-GN-CI-DL-SKT-10305

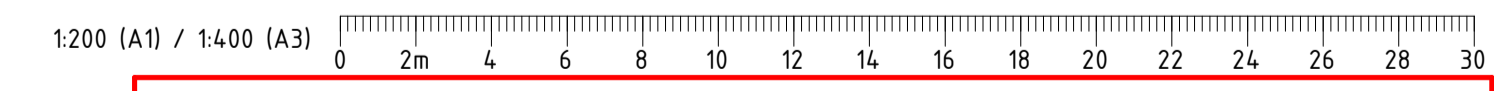
VALIDATION SIGNATURE DATE DATE APPROVED
--

REFERENCES SCALE 1 : 200 DATUM HORIZONTAL: PCG20 VERTICAL: AHD71

DESIGNED HAS DRAWN HAS CHECKED HG APPROVED JPD DATE



KEYPLAN



PRINT IN COLOUR

FOR INFORMATION

Government of Western Australia
Public Transport Authority

VICTORIA PARK TO CANNING
LEVEL CROSSING REMOVAL

ARMADALE LINE - URBAN DESIGN & LANDSCAPE
GENERAL ARRANGEMENT - PACKAGE 1
GENERAL ARRANGEMENT PLAN - SHEET 6
PTA Drawing No: 04-C-19-DA 0086 Rev:A01.01

A01.01	13.12.22	DEVELOPMENT APPLICATION	HAS	HAS	HG	JPD			
REV	DATE	AMENDMENT	DSN	DRN	CHK	APP			
ORIG SIZE	AT ORIGINAL PLOT SIZE								
A1									

This document must not be copied without PTA's written permission, and the contents thereof must not be imparted to a third party nor be used for any unauthorised purpose.

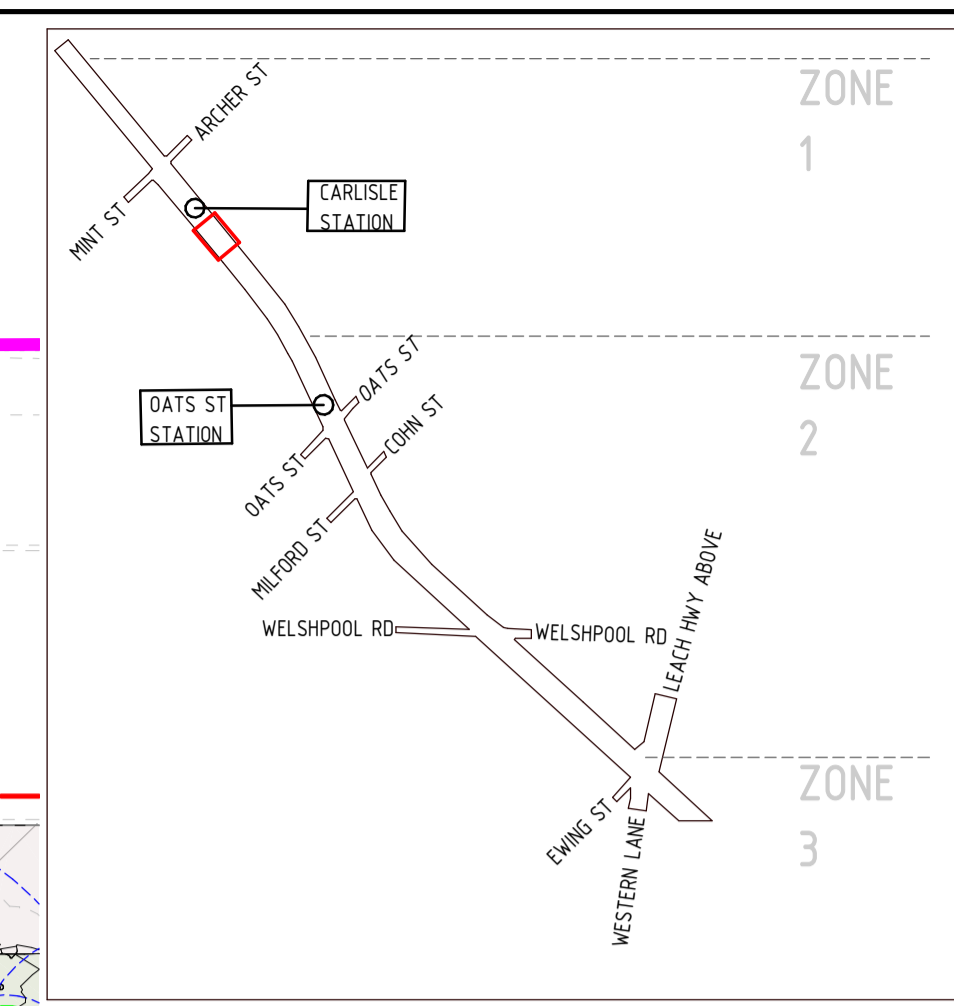
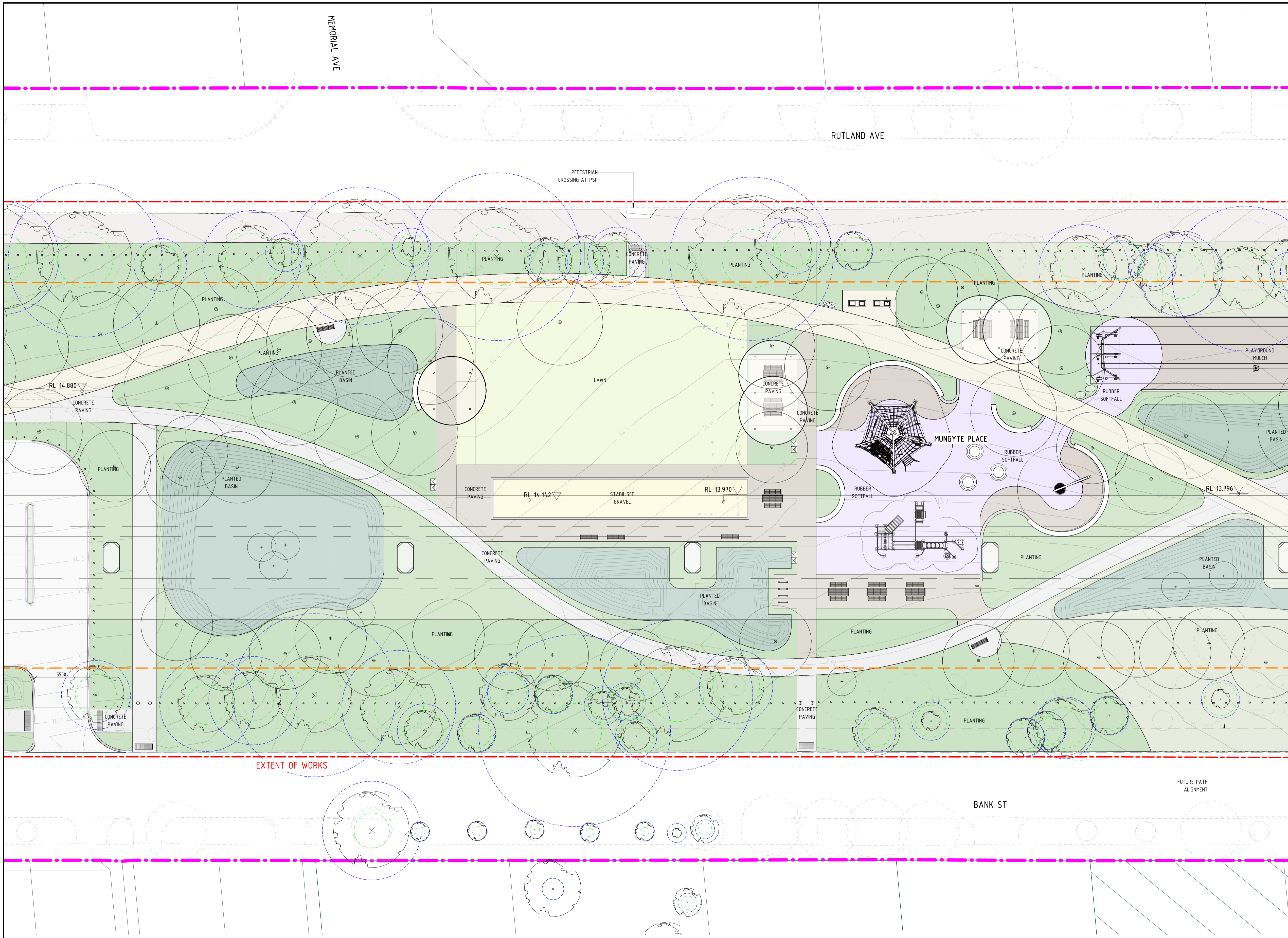
ARMADALE LINE UPGRADE ALLIANCE
Innovation to Reality

Contractor No: LXR-P1-Z0-GN-CI-DL-SKT-10306

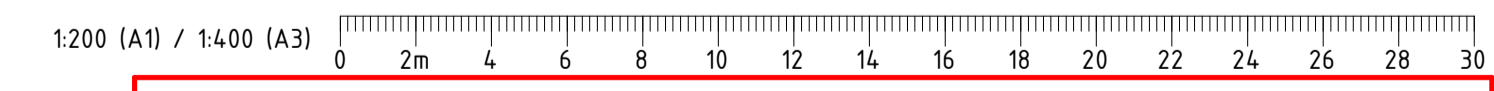
VALIDATION	
SIGNATURE	
DATE	
DATE APPROVED	

REFERENCES	
SCALE	1 : 200
DATUM	
HORIZONTAL:	PCG20
VERTICAL:	AHD71

DESIGNED	HAS
DRAWN	HAS
CHECKED	HG
APPROVED	JPD
DATE	



KEYPLAN



PRINT IN COLOUR

FOR INFORMATION

Government of Western Australia
Public Transport Authority

VICTORIA PARK TO CANNING
LEVEL CROSSING REMOVAL

ARMADALE LINE - URBAN DESIGN & LANDSCAPE
GENERAL ARRANGEMENT - PACKAGE 1
GENERAL ARRANGEMENT PLAN - SHEET 7
PTA Drawing No: 04-C-19-DA 0087 Rev:A01.01

REV	DATE	DESCRIPTION	DESIGNED	CHECKED	APPROVED
A01.01	13.12.22	DEVELOPMENT APPLICATION	HAS	HAS	JPD
AMENDMENT			DSN	DRN	CHK
ORIG SIZE			APP		
A1			AT ORIGINAL PLOT SIZE		

ARMADALE LINE UPGRADE ALLIANCE
Innovation to Reality

VALIDATION

SIGNATURE

DATE

DATE APPROVED

REFERENCES

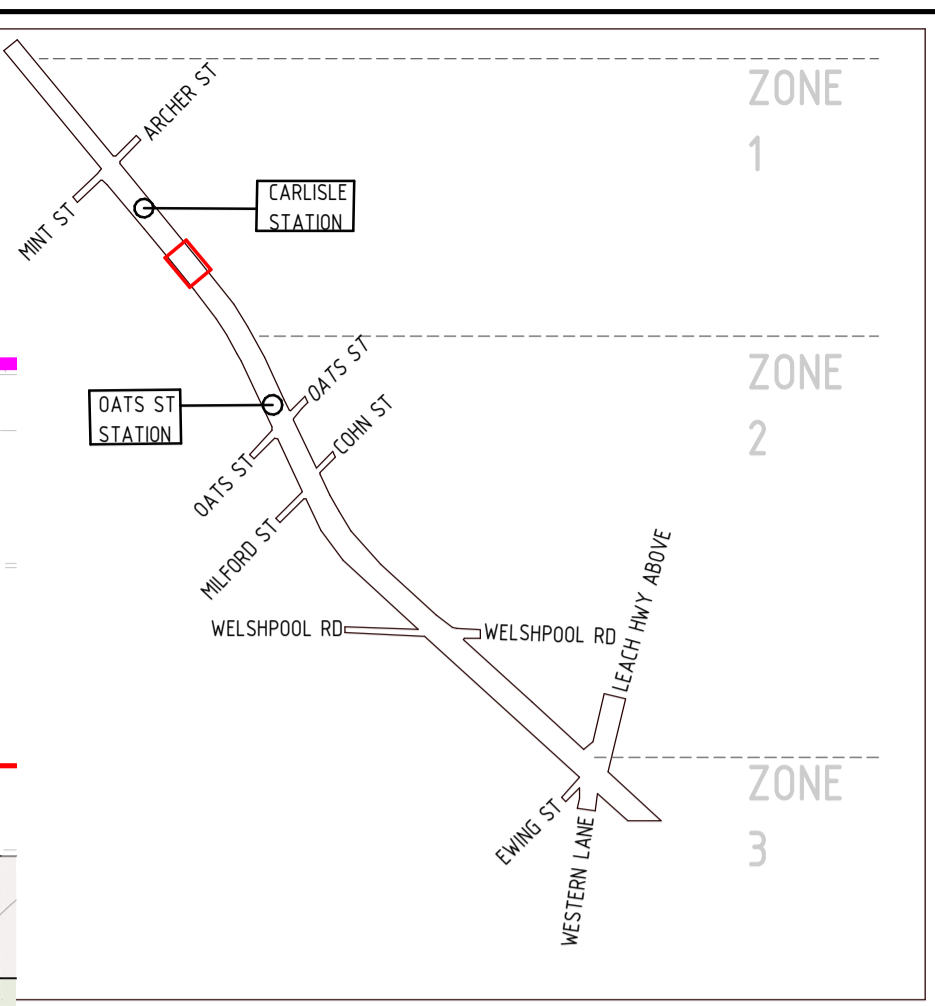
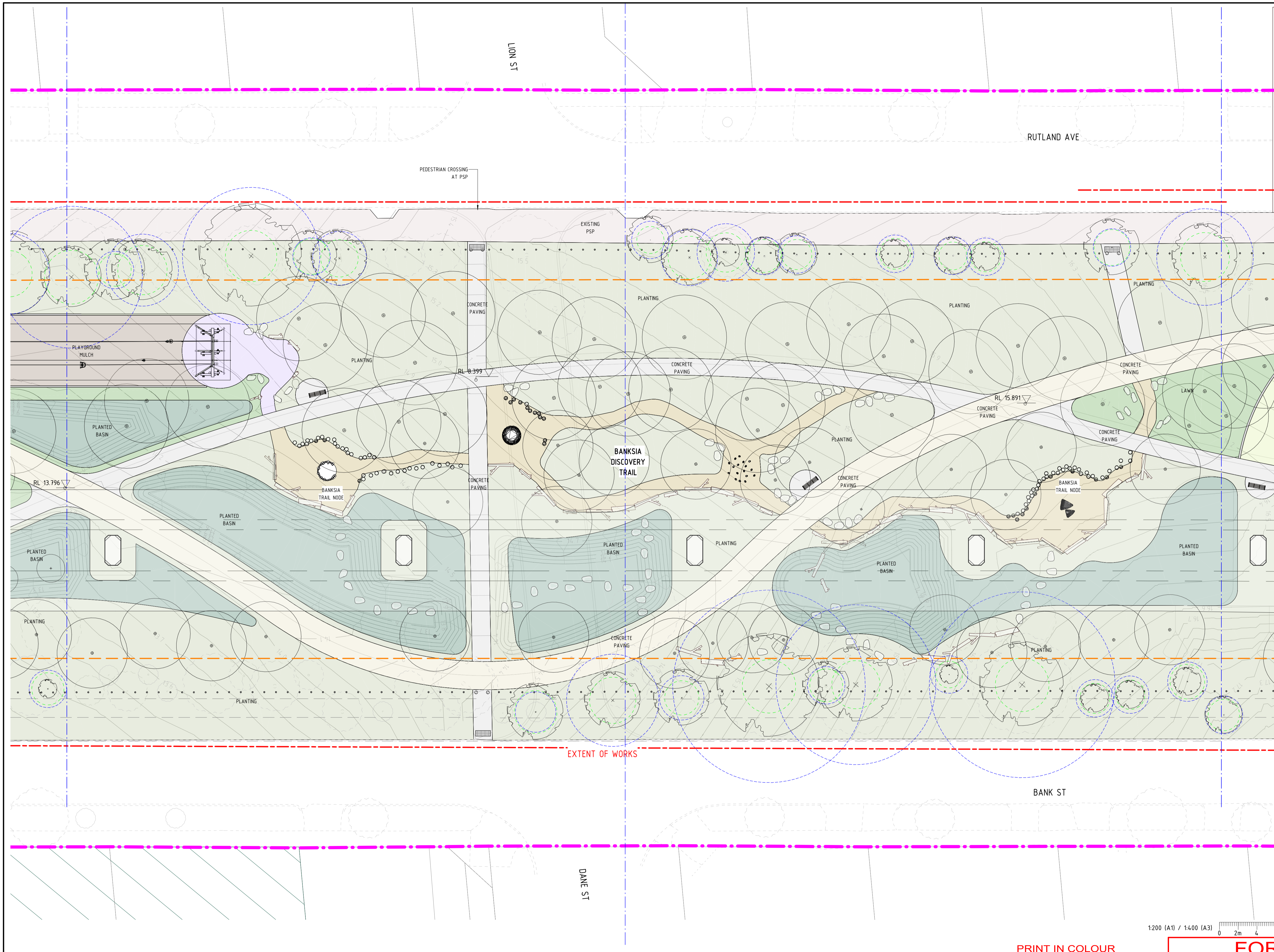
SCALE

1 : 200

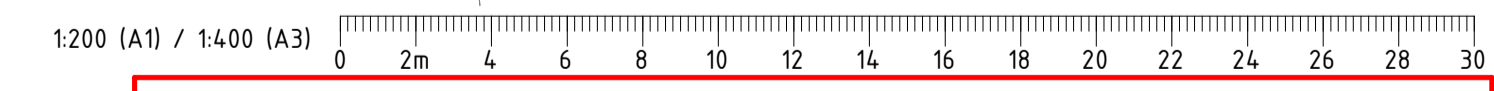
DATUM

HORIZONTAL: PCG20

VERTICAL: AHD71



KEYPLAN



PRINT IN COLOUR

FOR INFORMATION

REV	DATE	DESCRIPTION	HAS	HAS	HG	JPD
A0101	13.12.22	DEVELOPMENT APPLICATION				
AMENDMENT			DSN	DRN	CHK	APP
ORIG SIZE	AT ORIGINAL PLOT SIZE					
A1			<small>This document must not be copied without PTA's written permission, and the contents thereof must not be imparted to a third party nor be used for any unauthorised purpose.</small>			

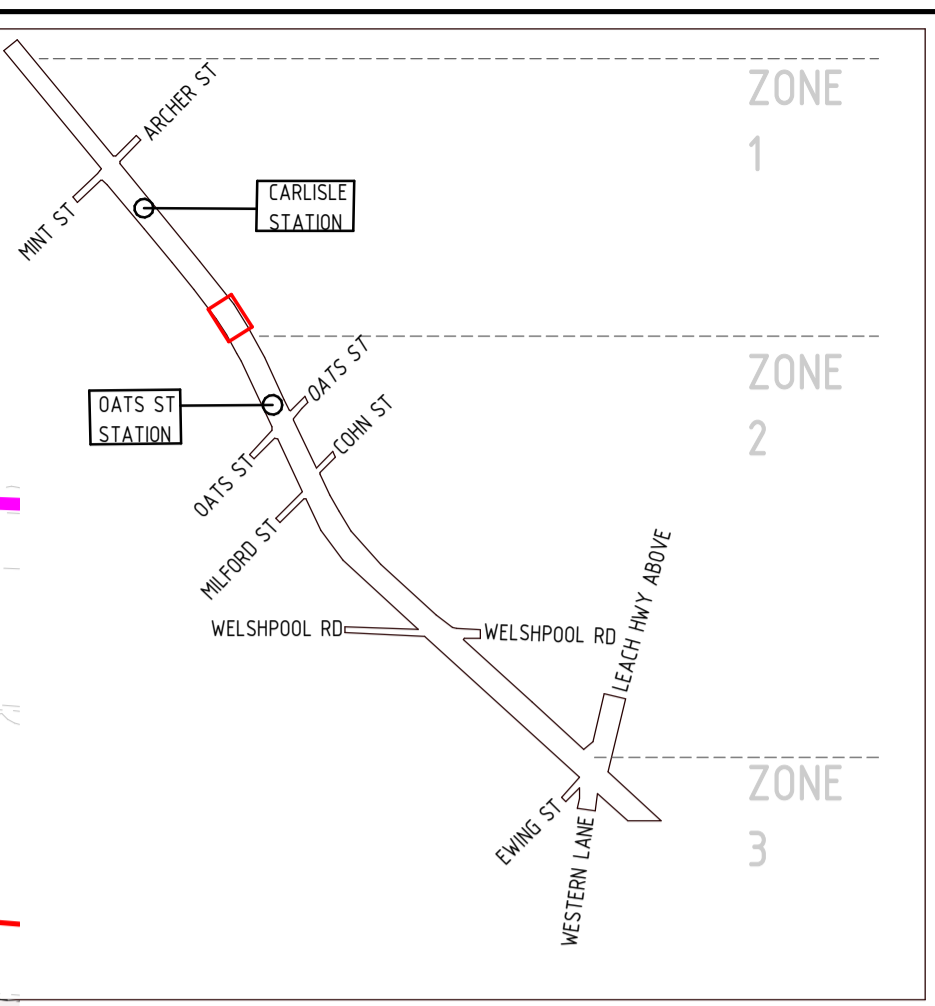
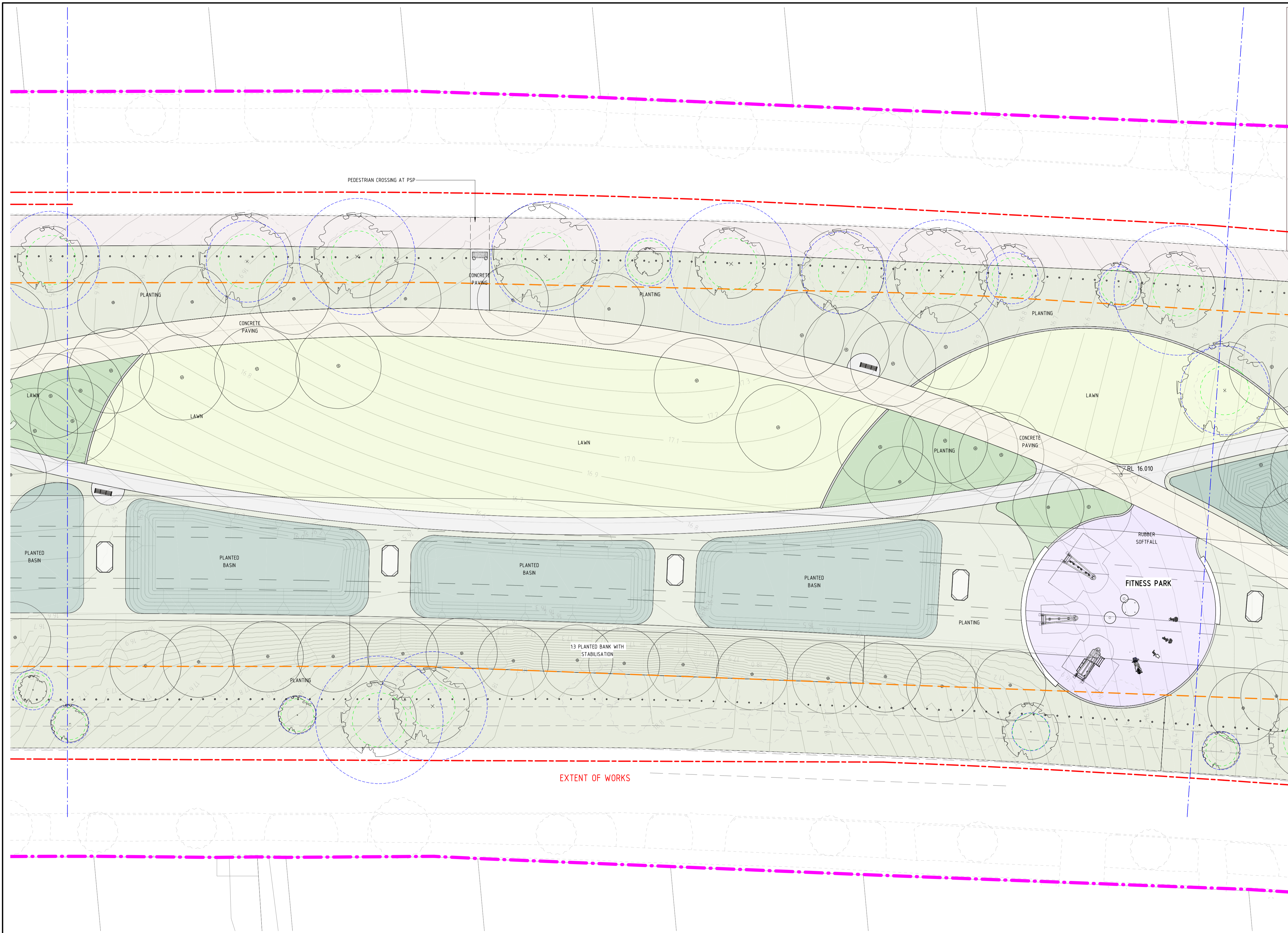
Contractor No: LXR-P1-Z0-GN-CI-DL-SKT-10308

VALIDATION	REFERENCES
SIGNATURE	
DATE	
DATE APPROVED	

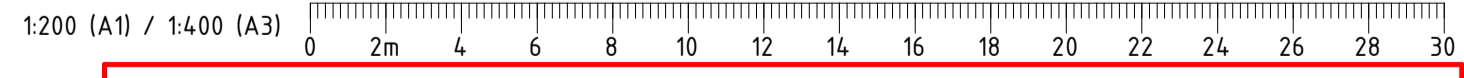
SCALE	DESIGNED
1 : 200	HAS
DATUM	DRAWN
HORIZONTAL: PCG20	HAS
VERTICAL: AHD71	CHECKED
	HG
	APPROVED
	JPD
	DATE

DESIGNED	HAS
DRAWN	HAS
CHECKED	HG
APPROVED	JPD
DATE	

VICTORIA PARK TO CANNING
 LEVEL CROSSING REMOVAL
ARMADALE LINE - URBAN DESIGN & LANDSCAPE
 GENERAL ARRANGEMENT - PACKAGE 1
 GENERAL ARRANGEMENT PLAN - SHEET 8
 PTA Drawing No: **04-C-19-DA 0088** Rev:A01.01



KEYPLAN



PRINT IN COLOUR

FOR INFORMATION

REV	DATE	DESCRIPTION	DESIGNED	CHECKED	APPROVED
A0101	13.12.22	DEVELOPMENT APPLICATION	HAS	HAS	JPD
AMENDMENT			DSN	DRN	CHK
ORIG SIZE	AT ORIGINAL PLOT SIZE		APP		

ARMADALE LINE UPGRADE ALLIANCE
Innovation to Reality

VALIDATION
SIGNATURE
DATE
DATE APPROVED

REFERENCES

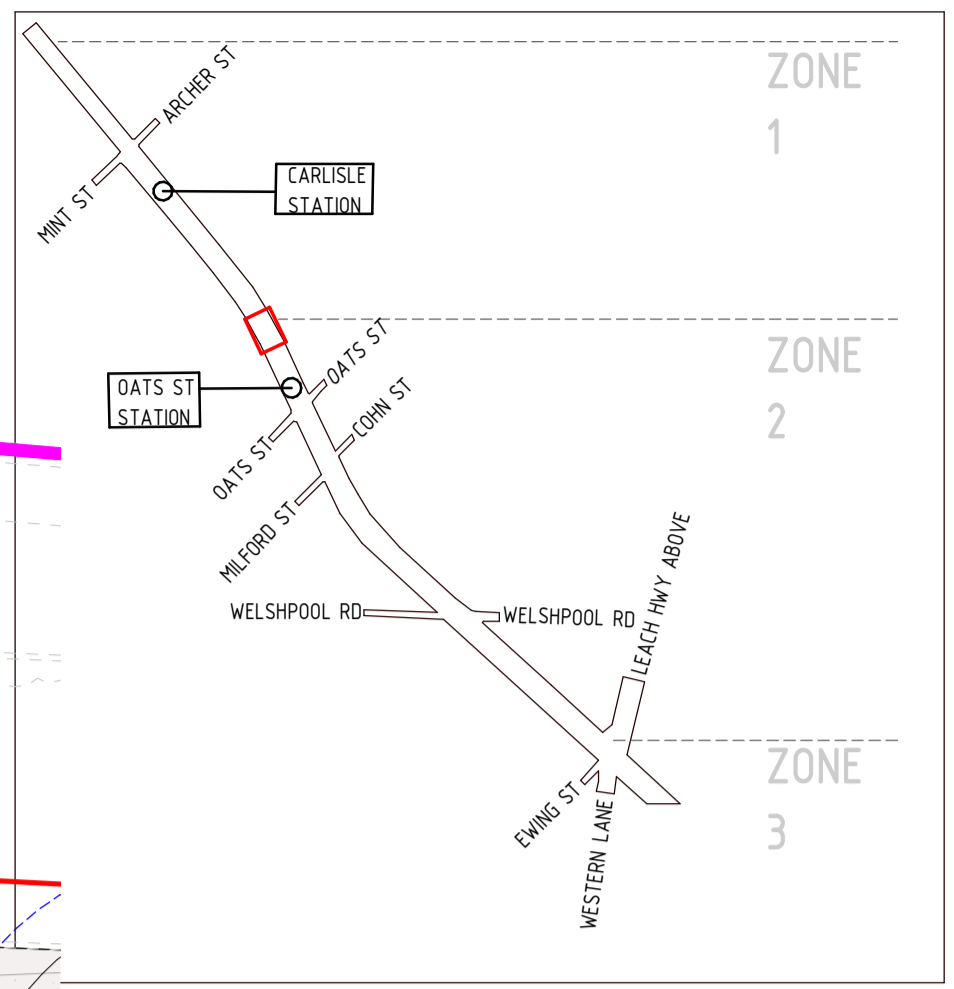
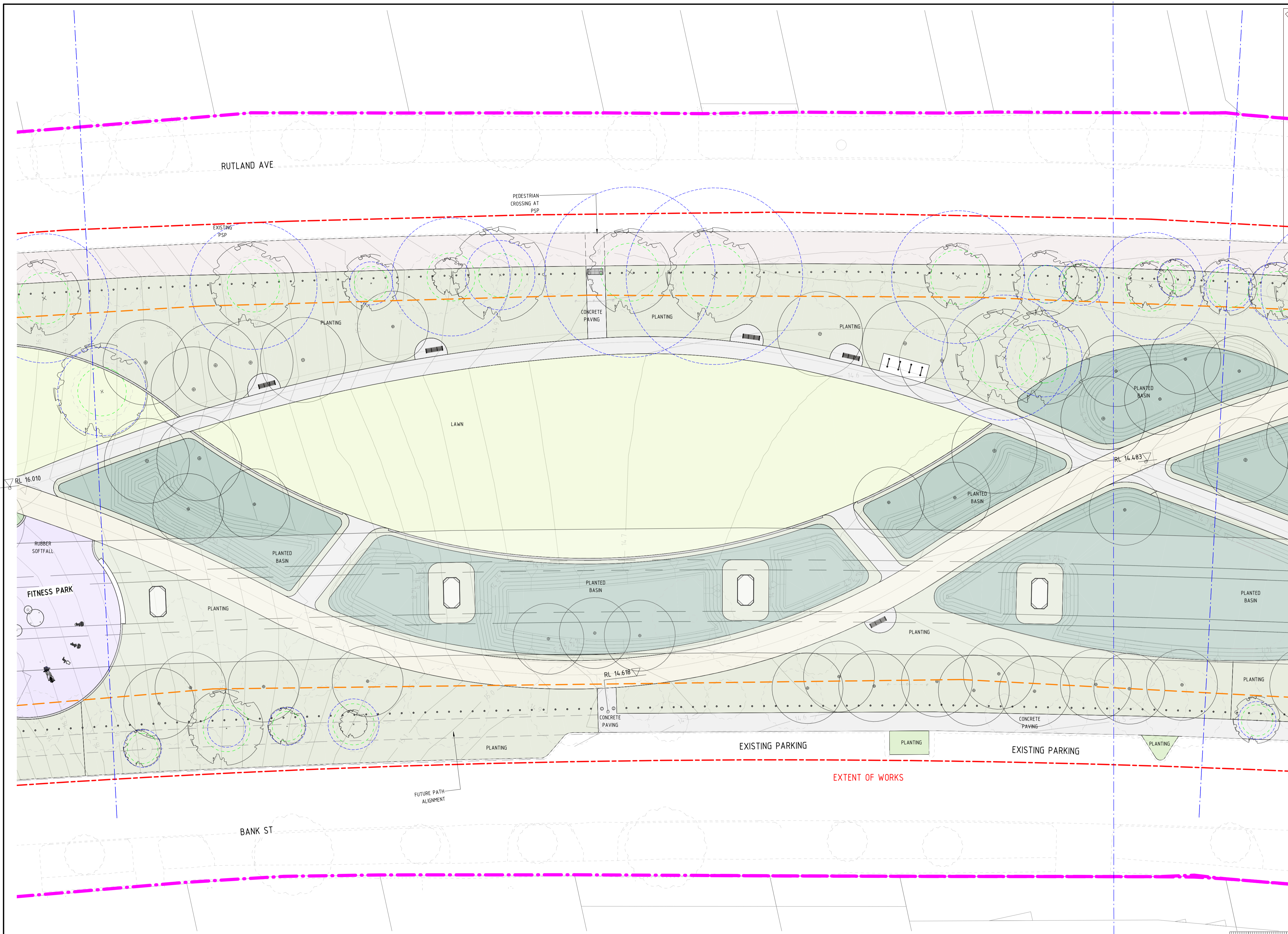
SCALE
1 : 200
DATUM
HORIZONTAL: PCG20
VERTICAL: AHD71

DESIGNED HAS
DRAWN HAS
CHECKED HG
APPROVED JPD
DATE

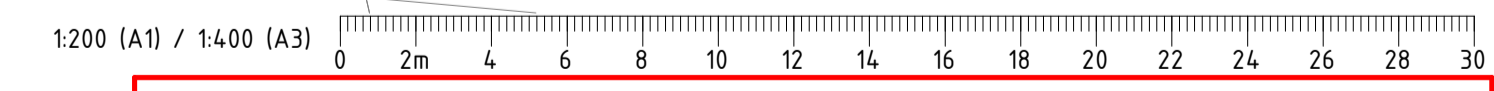
Government of Western Australia
Public Transport Authority

VICTORIA PARK TO CANNING
LEVEL CROSSING REMOVAL

ARMADALE LINE - URBAN DESIGN & LANDSCAPE
GENERAL ARRANGEMENT - PACKAGE 1
GENERAL ARRANGEMENT PLAN - SHEET 9
PTA Drawing No: 04-C-19-DA 0089 Rev:A01.01



KEYPLAN



PRINT IN COLOUR

FOR INFORMATION

Government of Western Australia
Public Transport Authority

VICTORIA PARK TO CANNING
LEVEL CROSSING REMOVAL

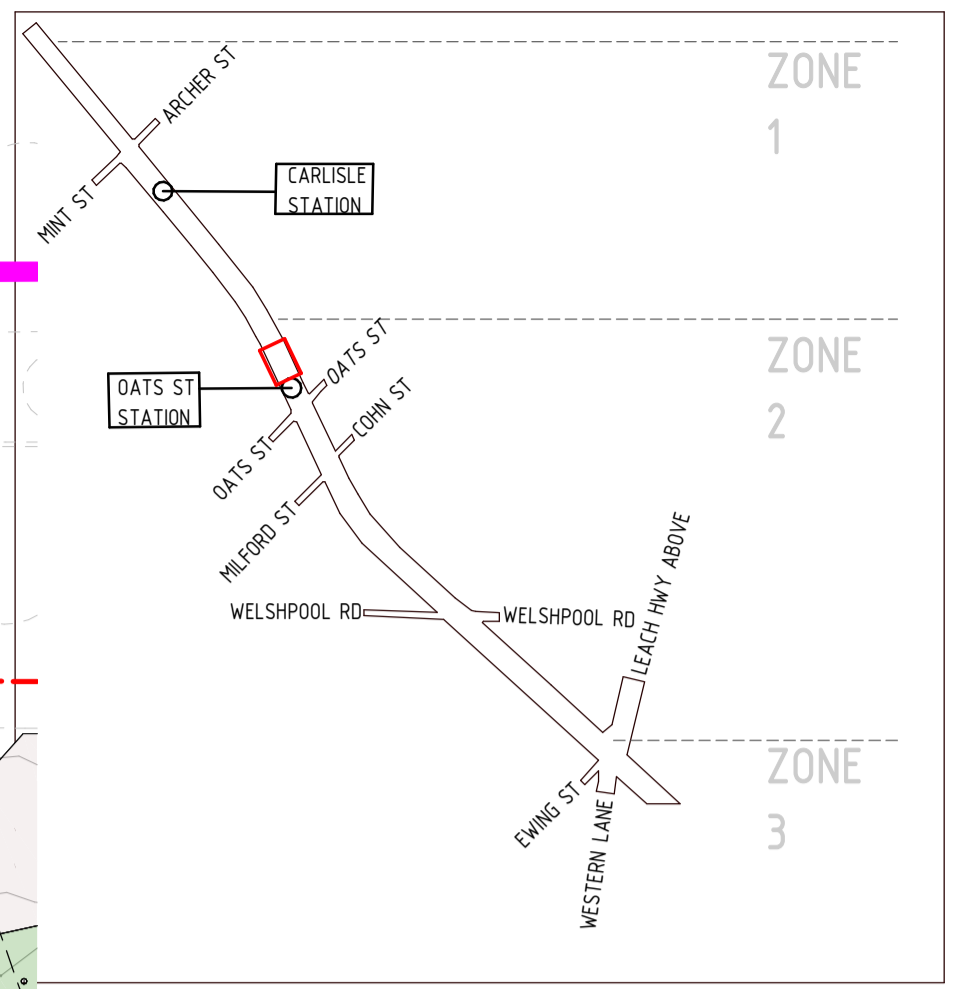
ARMADALE LINE - URBAN DESIGN & LANDSCAPE
GENERAL ARRANGEMENT - PACKAGE 1
GENERAL ARRANGEMENT PLAN - SHEET 10
PTA Drawing No: 04-C-19-DA 0090 Rev:A01.01

REV	DATE	DESCRIPTION	HAS	HAS	HG	JPD
A01.01	13.12.22	DEVELOPMENT APPLICATION				
AMENDMENT			DSN	DRN	CHK	APP
ORIG SIZE	AT ORIGINAL PLOT SIZE		<p>This document must not be copied without PTA's written permission, and the contents thereof must not be imparted to a third party nor be used for any unauthorised purpose.</p>			
A1			Contractor No: LXR-P1-Z0-GN-CI-DL-SKT-10310			

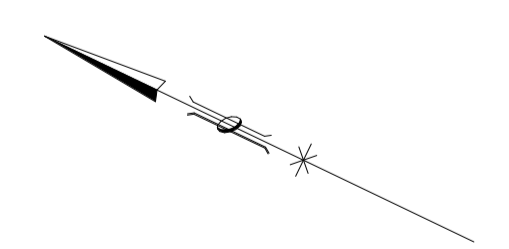
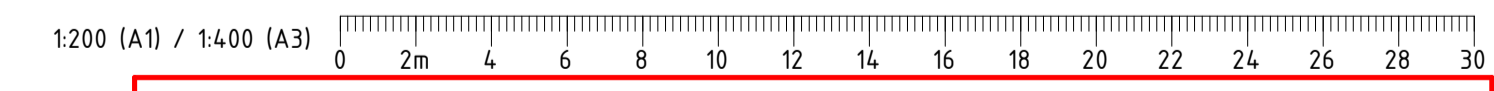
VALIDATION
SIGNATURE
DATE
DATE APPROVED

REFERENCES
SCALE
1 : 200
DATUM
HORIZONTAL: PCG20
VERTICAL: AHD71

DESIGNED	HAS
DRAWN	HAS
CHECKED	HG
APPROVED	JPD
DATE	



KEYPLAN



PRINT IN COLOUR

		VICTORIA PARK TO CANNING	
		LEVEL CROSSING REMOVAL	
ARMADALE LINE - URBAN DESIGN & LANDSCAPE			
GENERAL ARRANGEMENT - PACKAGE 1			
GENERAL ARRANGEMENT PLAN - SHEET 11			
PTA Drawing No: 04-C-19-DA 0091		Rev:A01.01	

REV	DATE	DESCRIPTION	DESIGNED	CHECKED	APPROVED
A01.01	13.12.22	DEVELOPMENT APPLICATION	HAS	HAS	JPD
AMENDMENT			DSN	DRN	CHK
ORIG SIZE			APP		
A1			AT ORIGINAL PLOT SIZE		

Contractor No: LXR-P1-Z0-GN-CI-DL-SKT-10311

VALIDATION

SIGNATURE

DATE

DATE APPROVED

REFERENCES

SCALE

1 : 200

DATUM

HORIZONTAL: PCG20

VERTICAL: AHD71

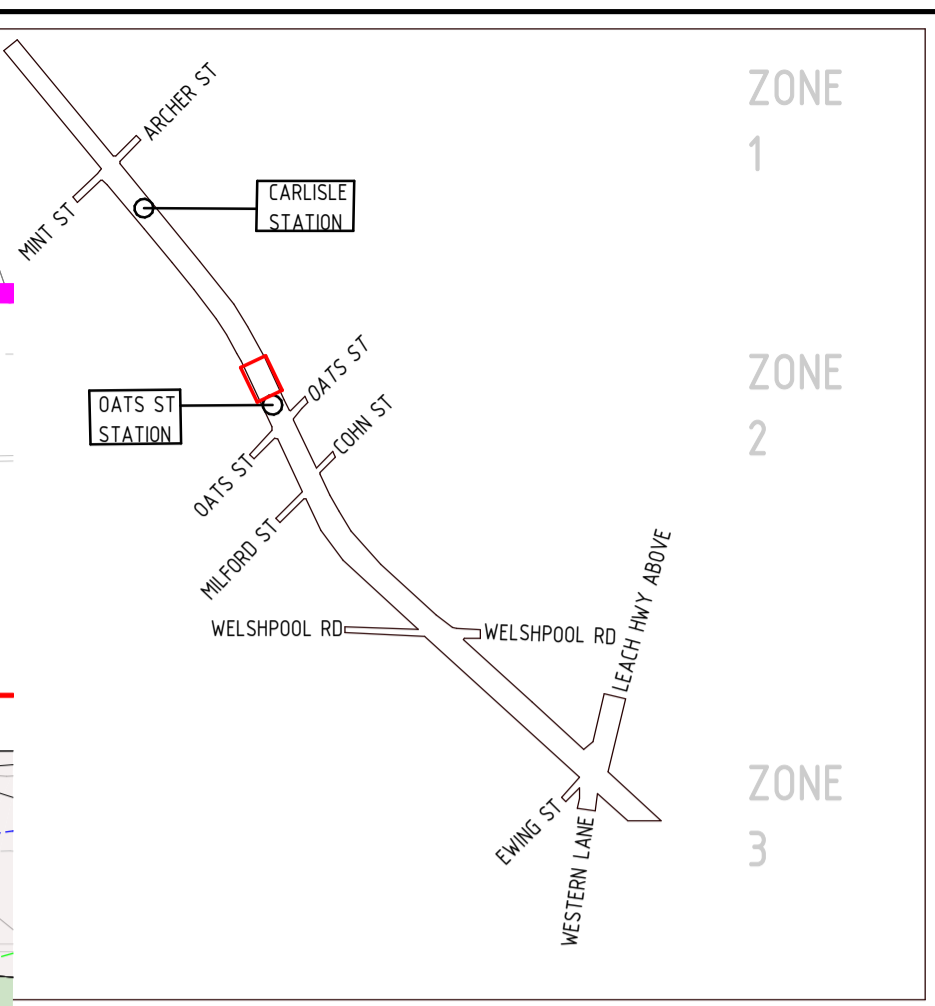
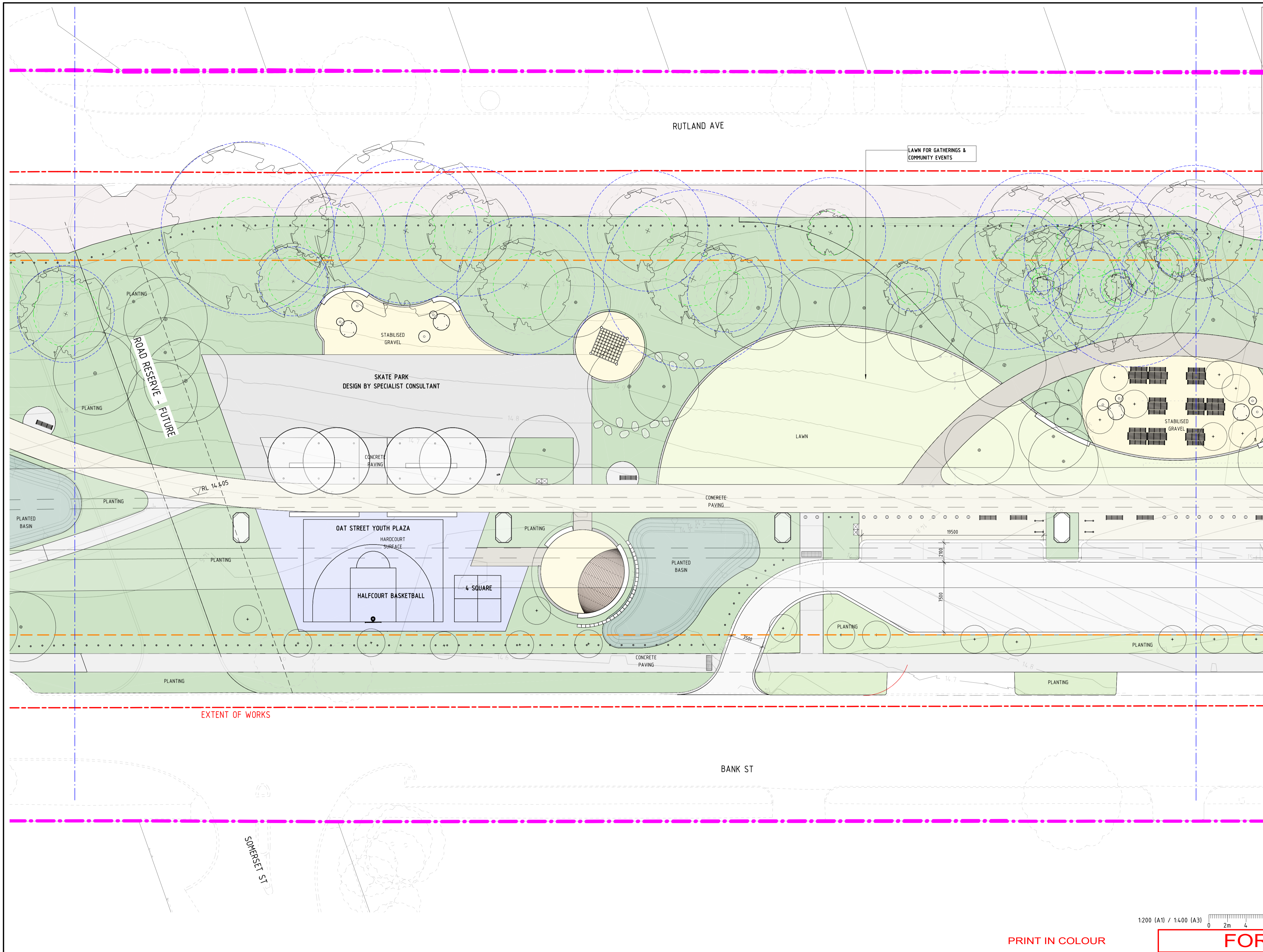
DESIGNED HAS

DRAWN HAS

CHECKED HG

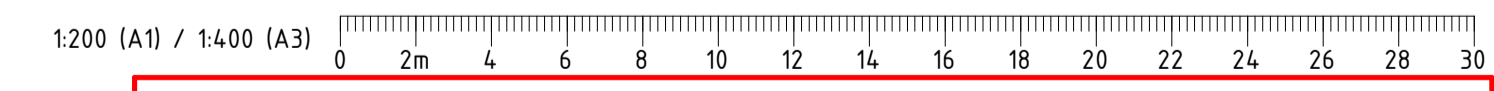
APPROVED JPD

DATE



KEYPLAN

EXTENT OF WORKS



PRINT IN COLOUR

FOR INFORMATION

Government of Western Australia
Public Transport Authority

VICTORIA PARK TO CANNING
LEVEL CROSSING REMOVAL

ARMADALE LINE - URBAN DESIGN & LANDSCAPE
GENERAL ARRANGEMENT - PACKAGE 1
GENERAL ARRANGEMENT PLAN - SHEET 12
PTA Drawing No: 04-C-19-DA 0092 Rev:A01.01

REV	DATE	DESCRIPTION	DESIGNED	CHECKED	APPROVED
A01.01	13.12.22	DEVELOPMENT APPLICATION	HAS	HAS	JPD
AMENDMENT			DSN	DRN	CHK
ORIG SIZE			APP		
A1			AT ORIGINAL PLOT SIZE		

This document must not be copied without PTA's written permission, and the contents thereof must not be imparted to a third party nor be used for any unauthorised purpose.

ARMADALE LINE UPGRADE ALLIANCE
Innovation to Reality

Contractor No: LXR-P1-Z0-GN-CI-DL-SKT-10312

VALIDATION

SIGNATURE

DATE

DATE APPROVED

REFERENCES

SCALE

1 : 200

DATUM

HORIZONTAL: PCG20

VERTICAL: AHD71

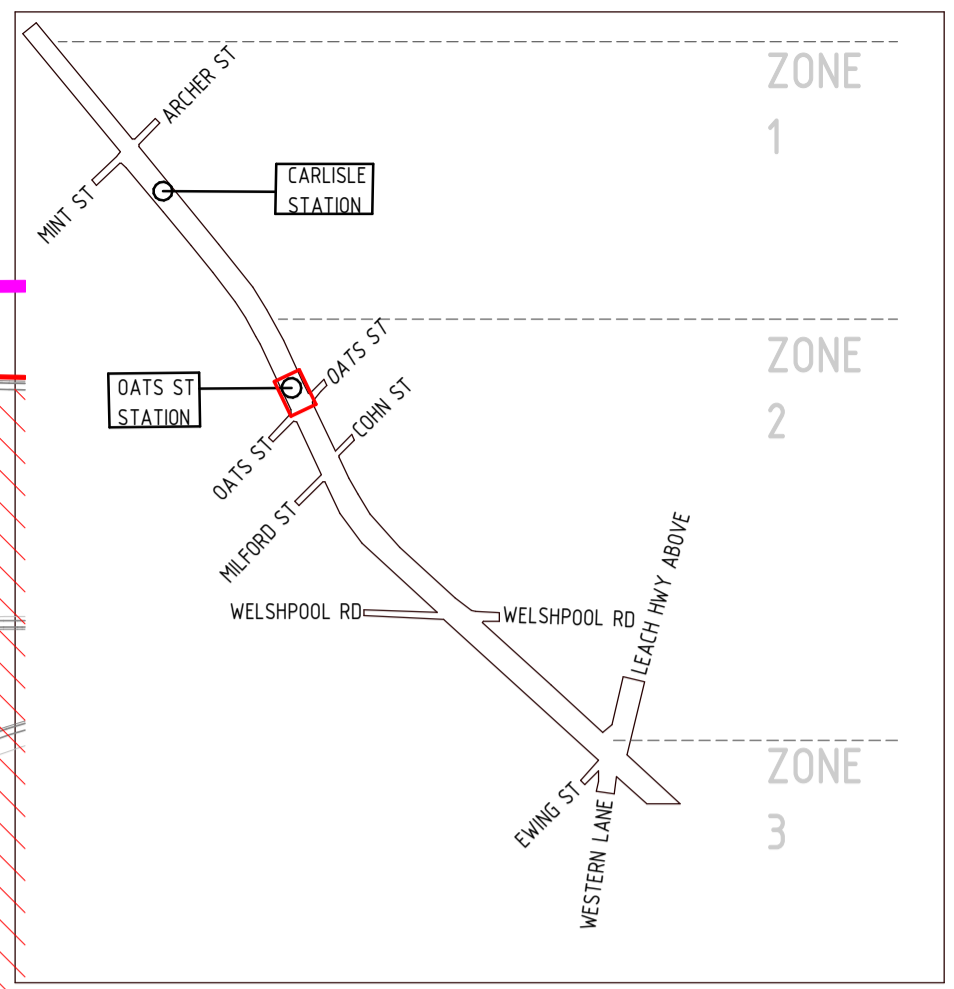
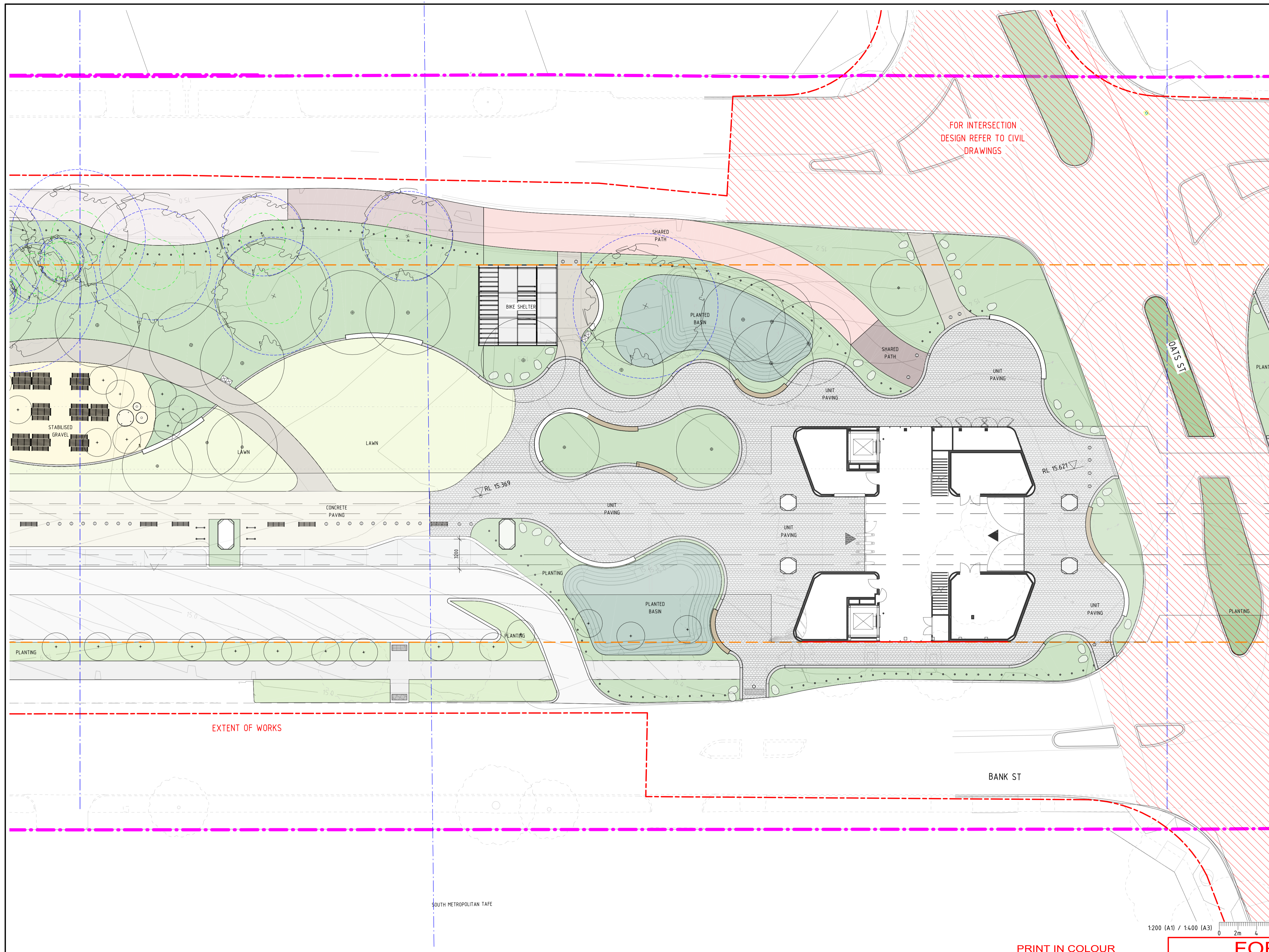
DESIGNED HAS

DRAWN HAS

CHECKED HG

APPROVED JPD

DATE



KEYPLAN

EXTENT OF WORKS

FOR INTERSECTION DESIGN REFER TO CIVIL DRAWINGS

1:200 (A1) / 1:400 (A3) 0 2m 4 6 8 10 12 14 16 18 20 22 24 26 28 30

PRINT IN COLOUR

FOR INFORMATION

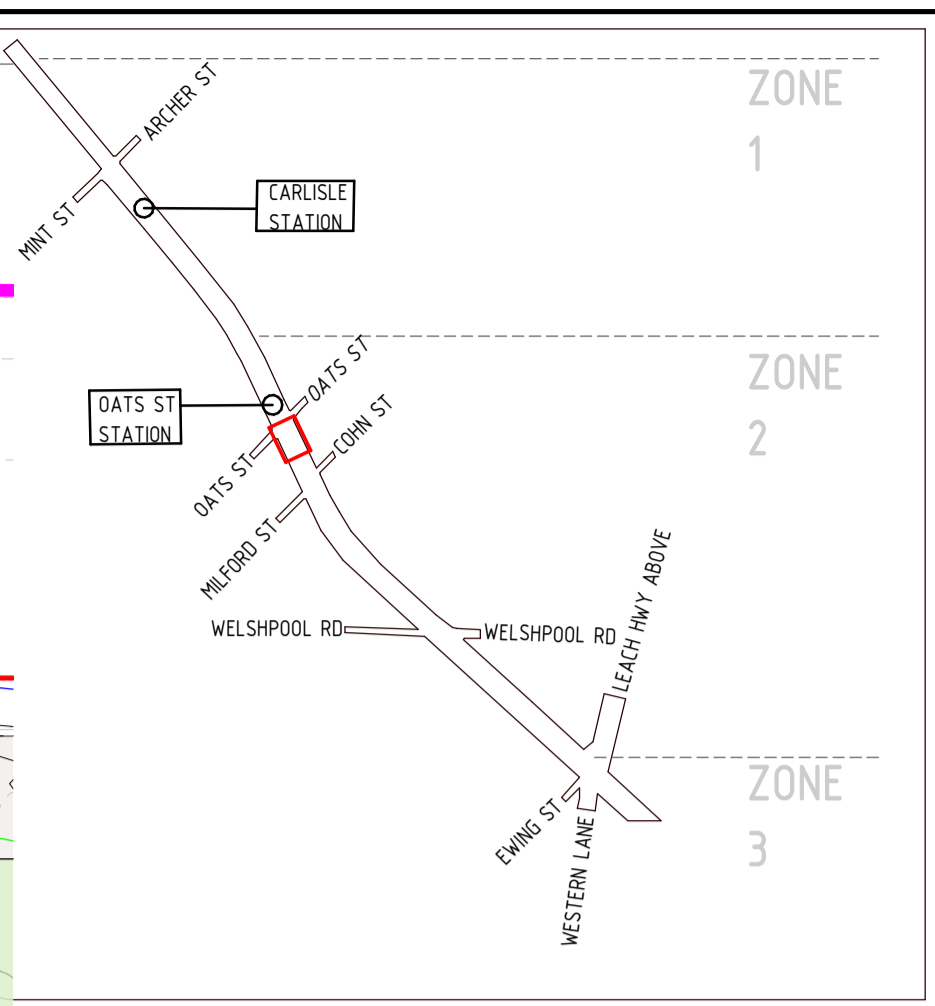
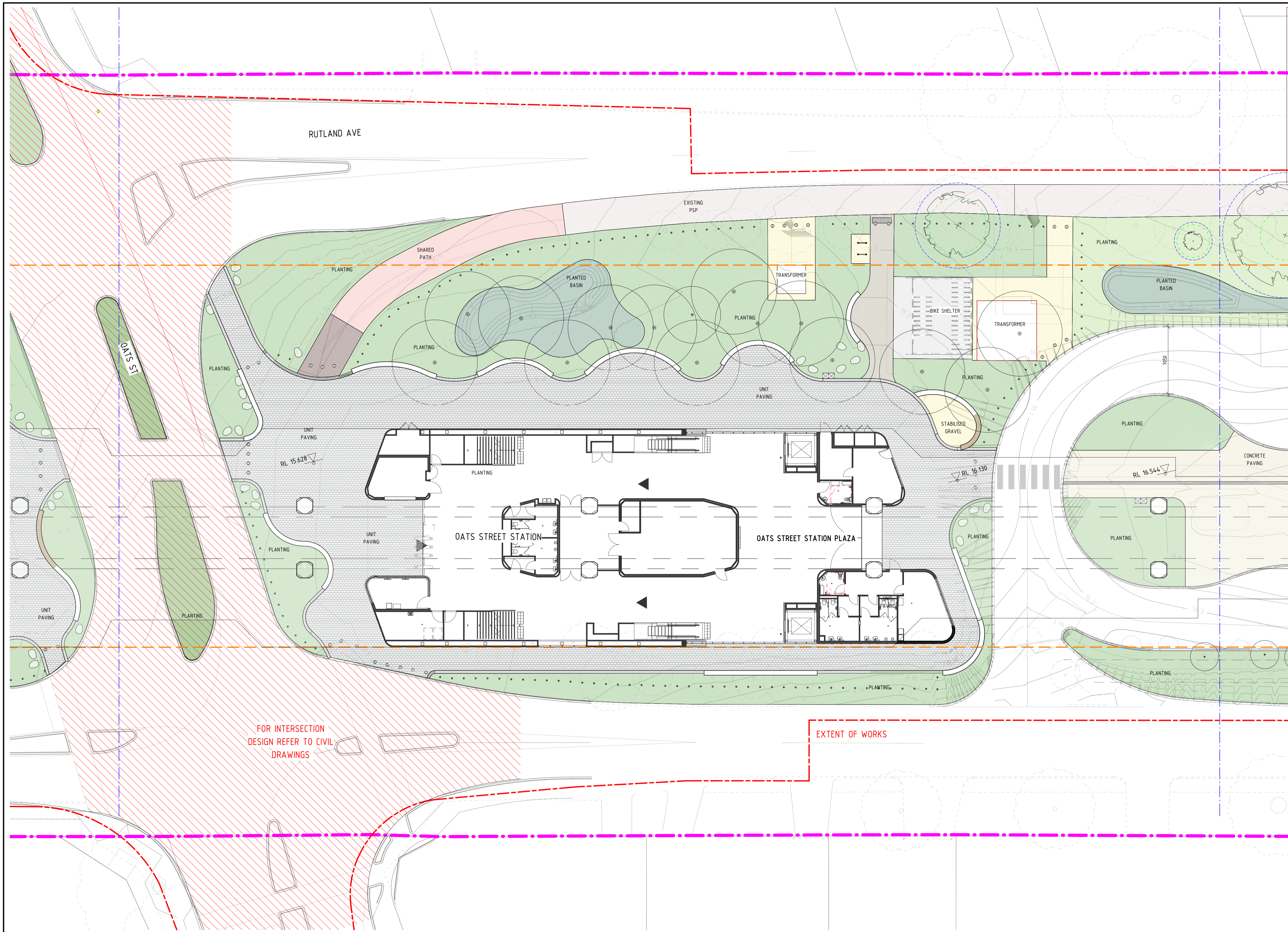
A0101	13.12.22	DEVELOPMENT APPLICATION	HAS	HAS	HG	JPD	
REV	DATE	AMENDMENT	DSN	DRN	CHK	APP	
ORIG SIZE	AT ORIGINAL PLOT SIZE						
A1							

VALIDATION
SIGNATURE
DATE
DATE APPROVED

REFERENCES
SCALE
1 : 200
DATUM
HORIZONTAL: PCG20
VERTICAL: AHD71

DESIGNED HAS
DRAWN HAS
CHECKED HG
APPROVED JPD
DATE

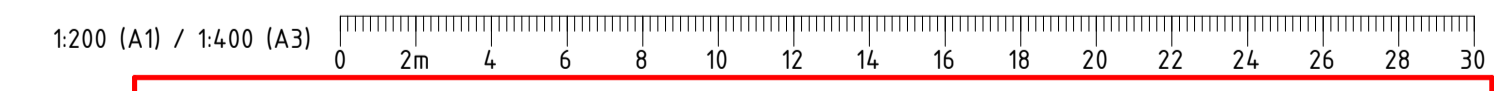
VICTORIA PARK TO CANNING
LEVEL CROSSING REMOVAL
ARMADALE LINE - URBAN DESIGN & LANDSCAPE
GENERAL ARRANGEMENT - PACKAGE 1
GENERAL ARRANGEMENT PLAN - SHEET 13
PTA Drawing No: 04-C-19-DA 0093 Rev:A01.01



KEYPLAN

FOR INTERSECTION
DESIGN REFER TO CIVIL
DRAWINGS

EXTENT OF WORKS



PRINT IN COLOUR

FOR INFORMATION

A0101	13.12.22	DEVELOPMENT APPLICATION							
REV	DATE	AMENDMENT							
ORIG SIZE	AT ORIGINAL PLOT SIZE								
A1									

Contractor No: LXR-P1-Z0-GN-CI-DL-SKT-10314

VALIDATION	
SIGNATURE	
DATE	
DATE APPROVED	

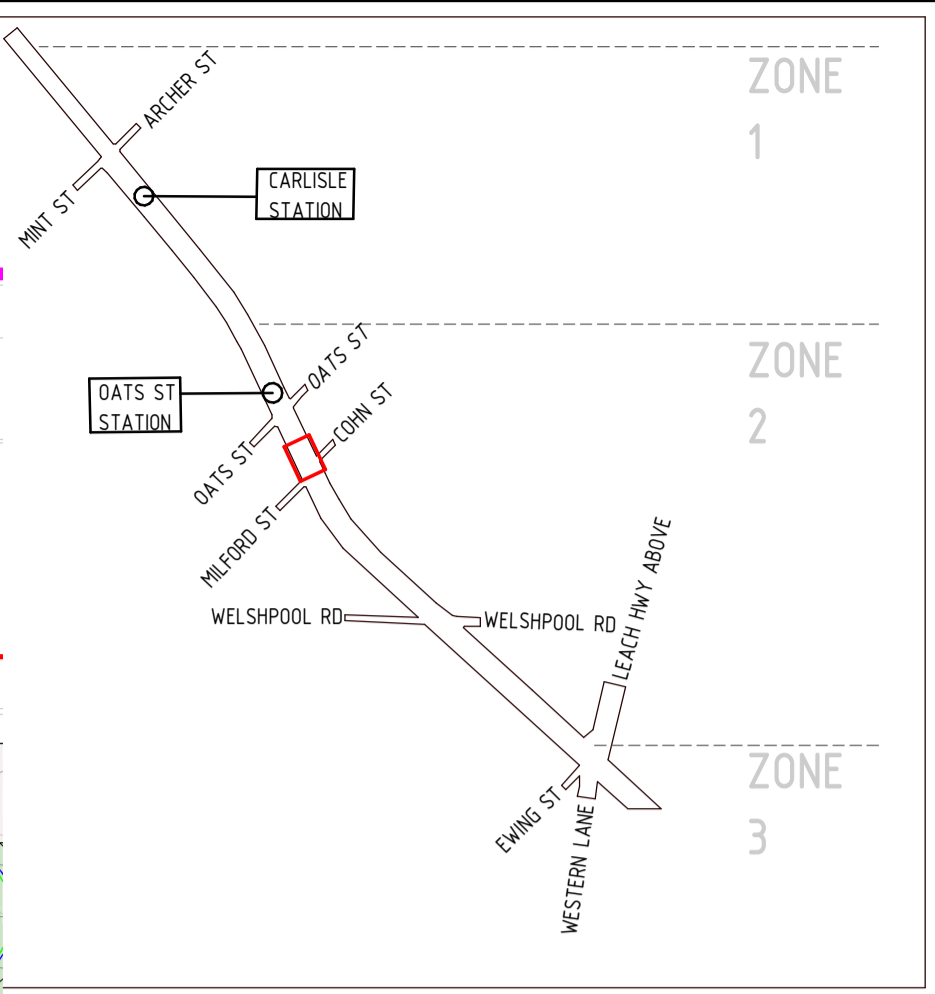
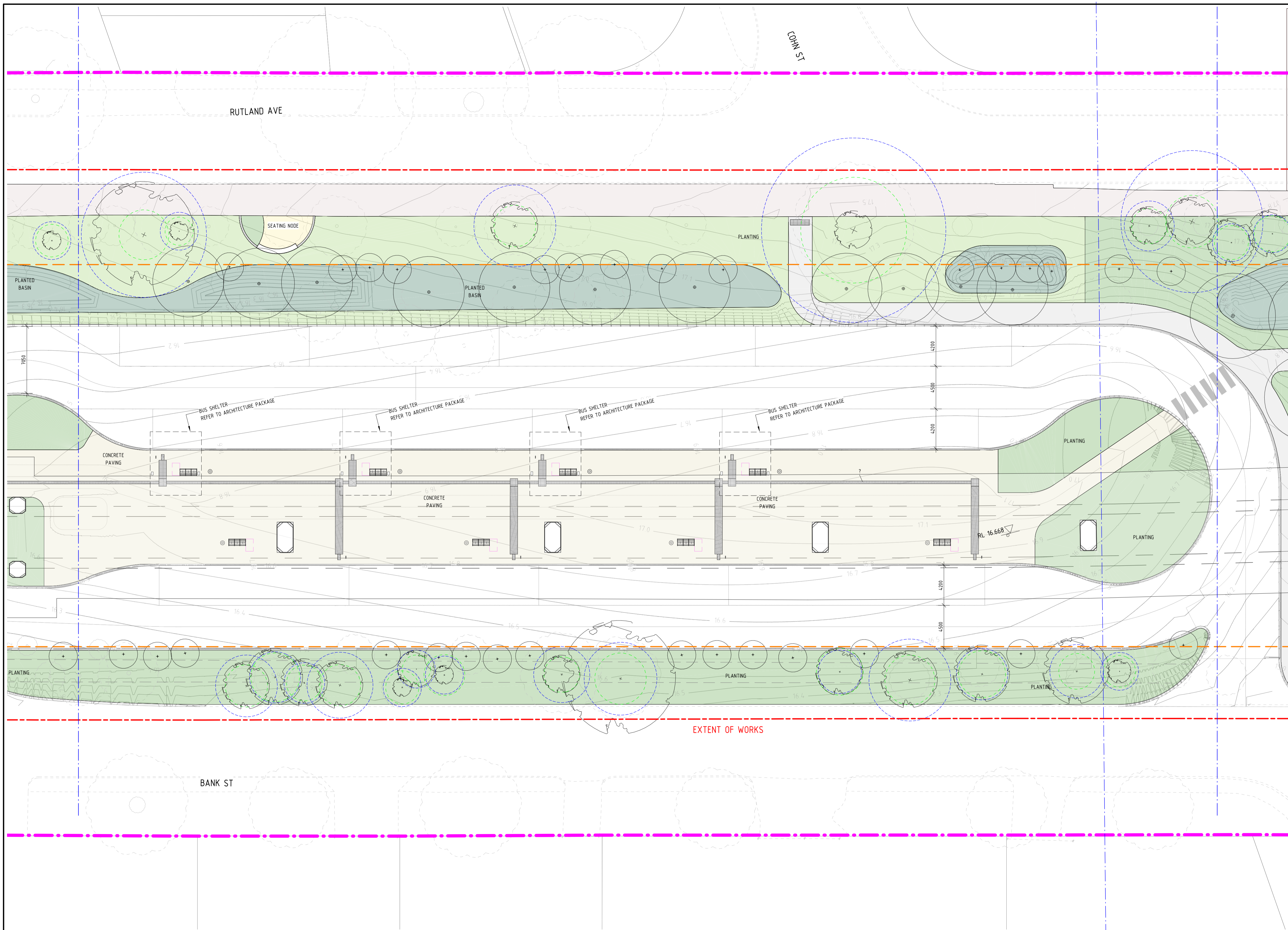
REFERENCES	
SCALE	1 : 200
DATUM	
HORIZONTAL:	PCG20
VERTICAL:	AHD71

DESIGNED	HAS
DRAWN	HAS
CHECKED	HG
APPROVED	JPD
DATE	

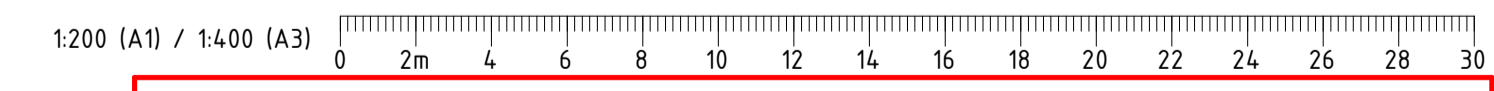
Government of Western Australia
Public Transport Authority

VICTORIA PARK TO CANNING
LEVEL CROSSING REMOVAL

ARMADALE LINE - URBAN DESIGN & LANDSCAPE
GENERAL ARRANGEMENT - PACKAGE 1
GENERAL ARRANGEMENT PLAN - SHEET 14
PTA Drawing No: 04-C-19-DA 0094 Rev:A01.01



KEYPLAN



PRINT IN COLOUR

FOR INFORMATION

A0101	13.12.22	DEVELOPMENT APPLICATION	HAS	HAS	HG	JPD	
REV	DATE	AMENDMENT	DSN	DRN	CHK	APP	
ORIG SIZE	0 10 20 30 40 50 100mm		This document must not be copied without PTA's written permission, and the contents thereof must not be imparted to a third party nor be used for any unauthorised purpose.				
A1	AT ORIGINAL PLOT SIZE		Contractor No: LXR-P1-Z0-GN-CI-DL-M3D-00001.rvt				

ARMADALE LINE UPGRADE ALLIANCE
Innovation to Reality

VALIDATION
SIGNATURE
DATE
DATE APPROVED

REFERENCES

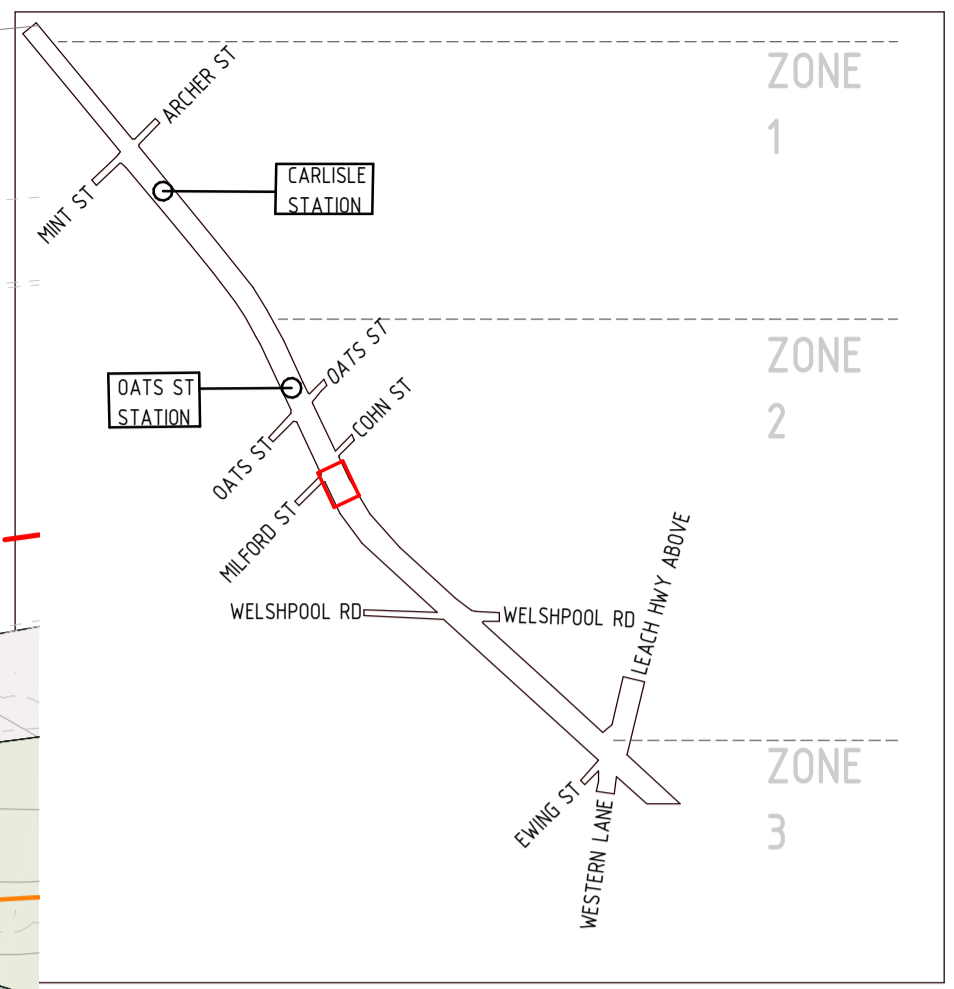
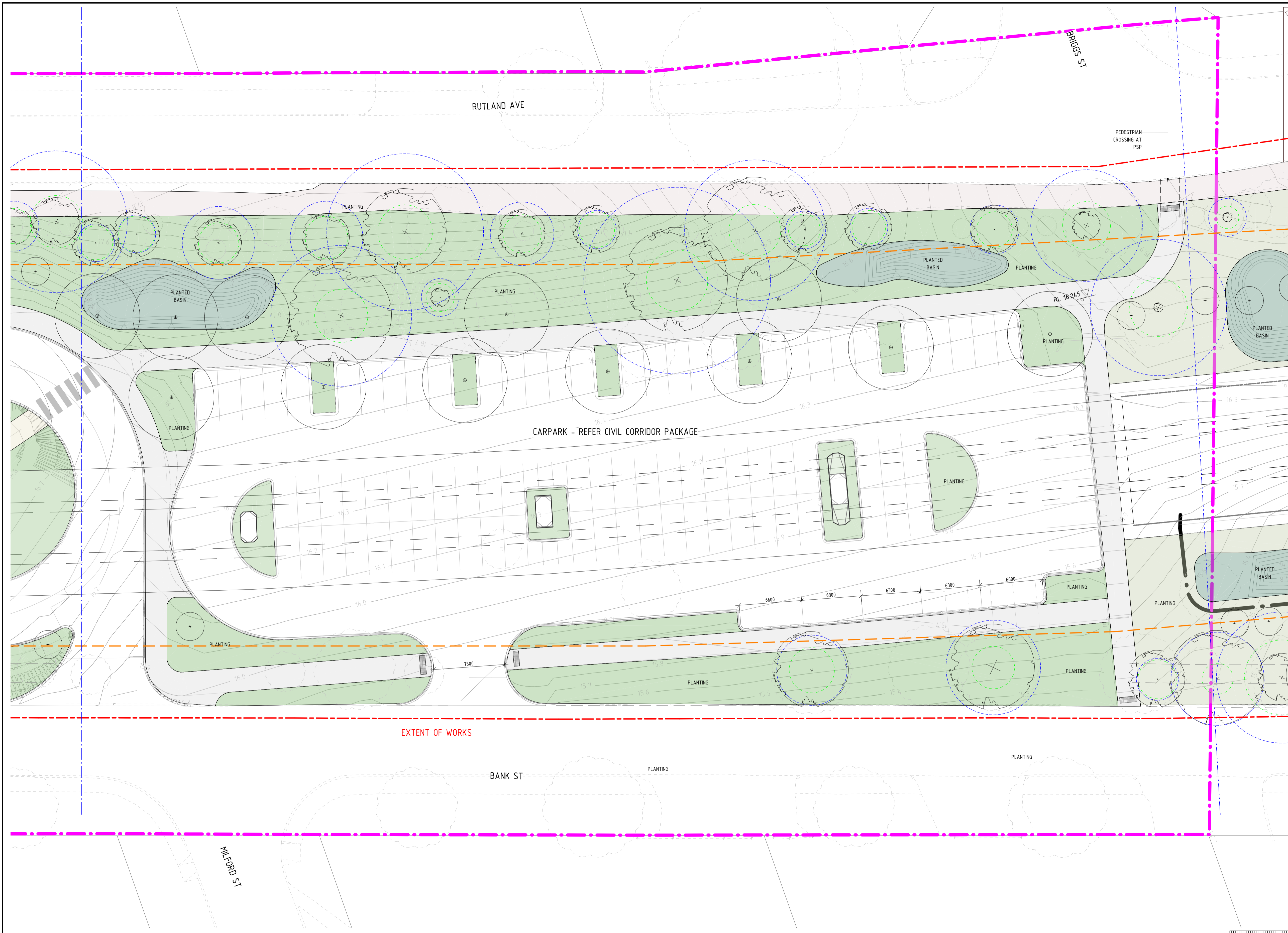
SCALE	1 : 200
DATUM	HORIZONTAL: PCG20 VERTICAL: AHD71

DESIGNED	HAS
DRAWN	HAS
CHECKED	HG
APPROVED	JPD
DATE	

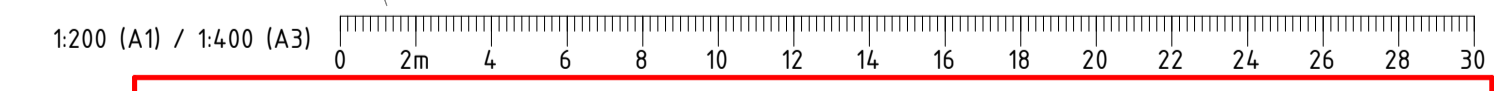
Government of Western Australia
Public Transport Authority

VICTORIA PARK TO CANNING
LEVEL CROSSING REMOVAL

ARMADALE LINE - URBAN DESIGN & LANDSCAPE
GENERAL ARRANGEMENT - PACKAGE 1
GENERAL ARRANGEMENT PLAN - SHEET 15
PTA Drawing No: 04-C-19-DA 0095 Rev:A01.01



KEYPLAN



PRINT IN COLOUR

FOR INFORMATION

Government of Western Australia
Public Transport Authority

VICTORIA PARK TO CANNING
LEVEL CROSSING REMOVAL

ARMADALE LINE - URBAN DESIGN & LANDSCAPE
GENERAL ARRANGEMENT - PACKAGE 1
GENERAL ARRANGEMENT PLAN - SHEET 16
PTA Drawing No: 04-C-19-DA 0096 Rev:A01.01

REV	DATE	DESCRIPTION	HAS	HAS	HG	JPD
A01.01	13.12.22	DEVELOPMENT APPLICATION				
AMENDMENT			DSN	DRN	CHK	APP
ORIG SIZE	AT ORIGINAL PLOT SIZE		<small>This document must not be copied without PTA's written permission, and the contents thereof must not be imparted to a third party nor be used for any unauthorised purpose.</small>			
A1			Contractor No: LXR-P1-Z0-GN-CI-DL-M3D-00001.rvt			

ARMADALE LINE UPGRADE ALLIANCE
Innovation to Reality

VALIDATION

SIGNATURE

DATE

DATE APPROVED

REFERENCES

SCALE

1 : 200

DATUM

HORIZONTAL: PCG20

VERTICAL: AHD71

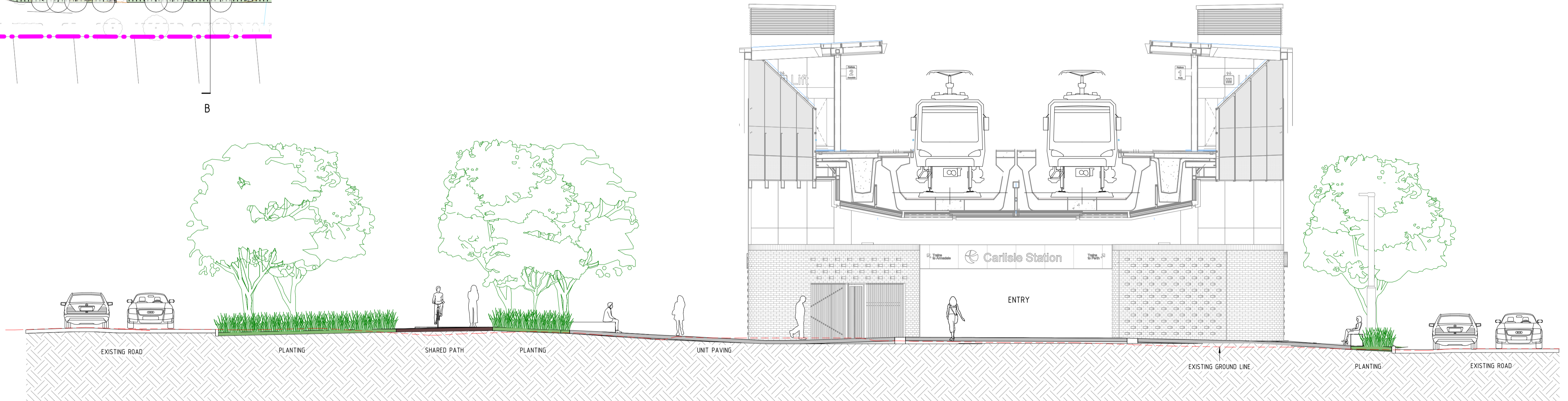
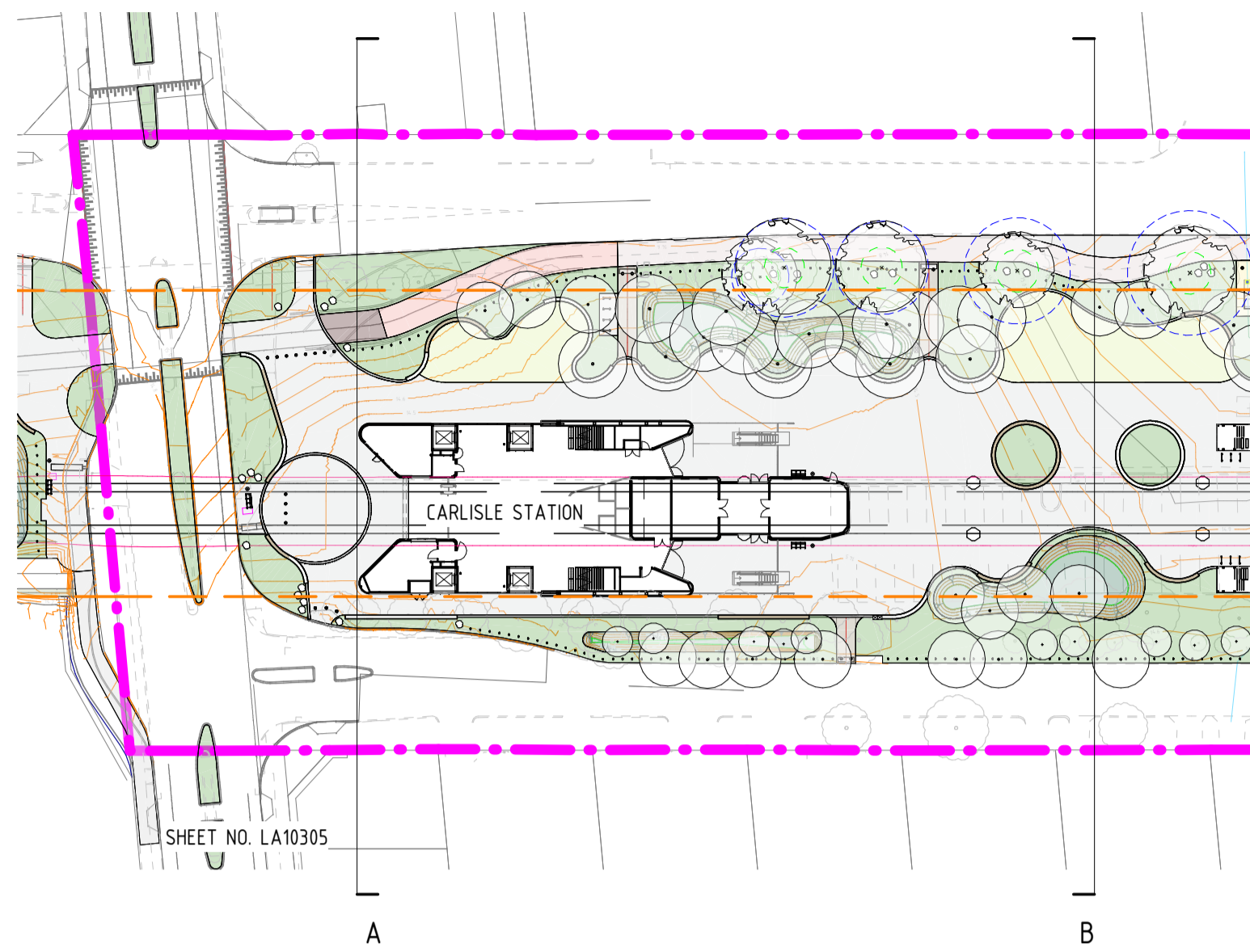
DESIGNED HAS

DRAWN HAS

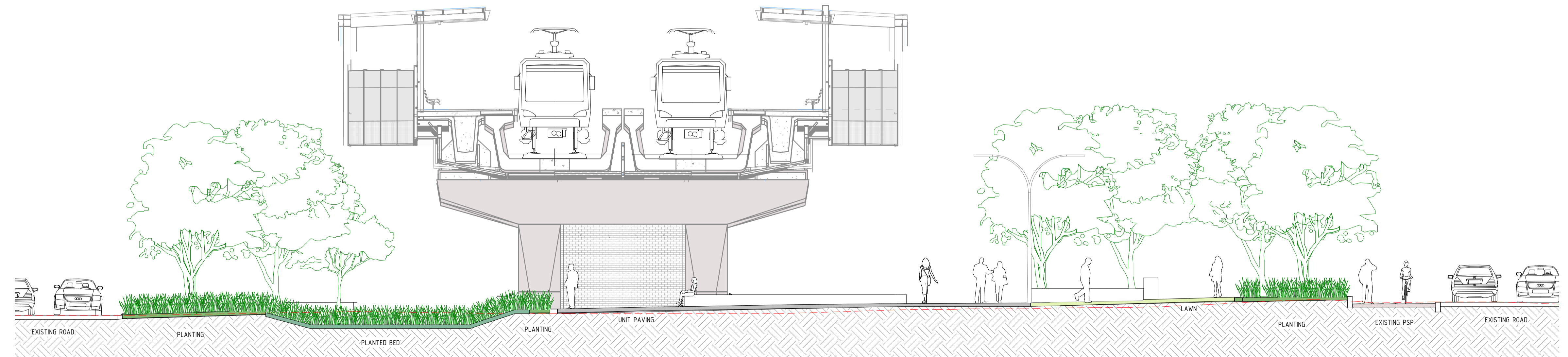
CHECKED HG

APPROVED JPD

DATE



A CARLISLE STATION CONCEPT SECTION A
--- 1: 100



B CARLISLE STATION CONCEPT SECTION B
--- 1: 100

1:200 (A1) / 1:400 (A3) 0 2m 4 6 8 10 12 14 16 18 20 22 24 26 28 30

PRINT IN COLOUR

FOR INFORMATION

A0101	13.12.22	DEVELOPMENT APPLICATION	HAS	HAS	HG	JPD			
REV	DATE	AMENDMENT	DSN	DRN	CHK	APP			
ORIG SIZE	0 10 20 30 40 50 100mm		This document must not be copied without PTA's written permission, and the contents thereof must not be imparted to a third party nor be used for any unauthorised purpose.						
A1	AT ORIGINAL PLOT SIZE		Contractor No: LXR-P1-Z0-GN-CI-DL-M3D-00001rvt						



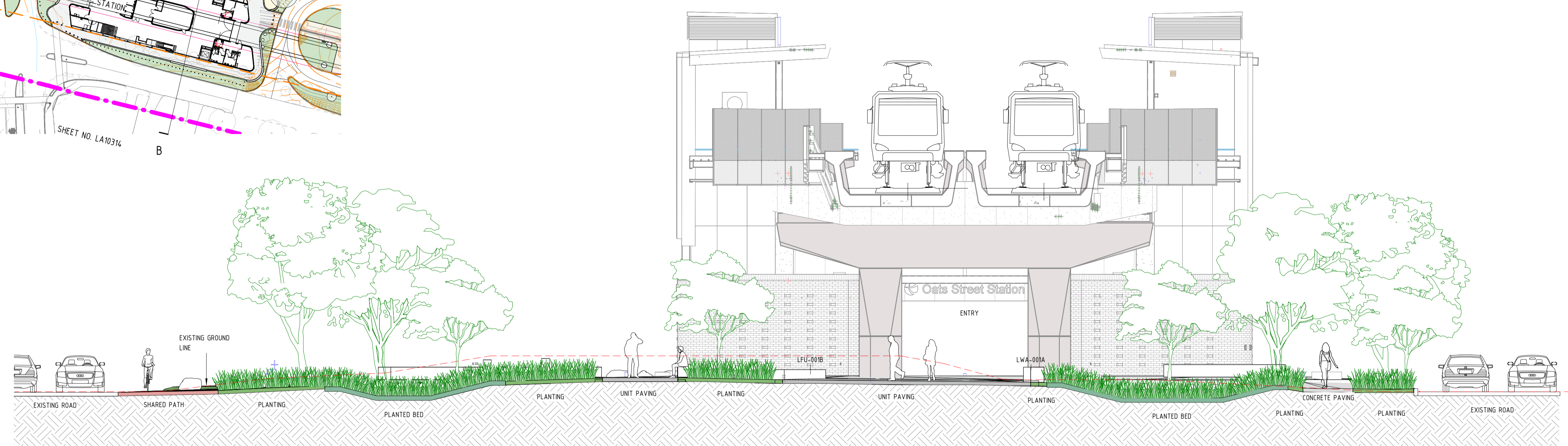
VALIDATION
SIGNATURE
DATE
DATE APPROVED

REFERENCES

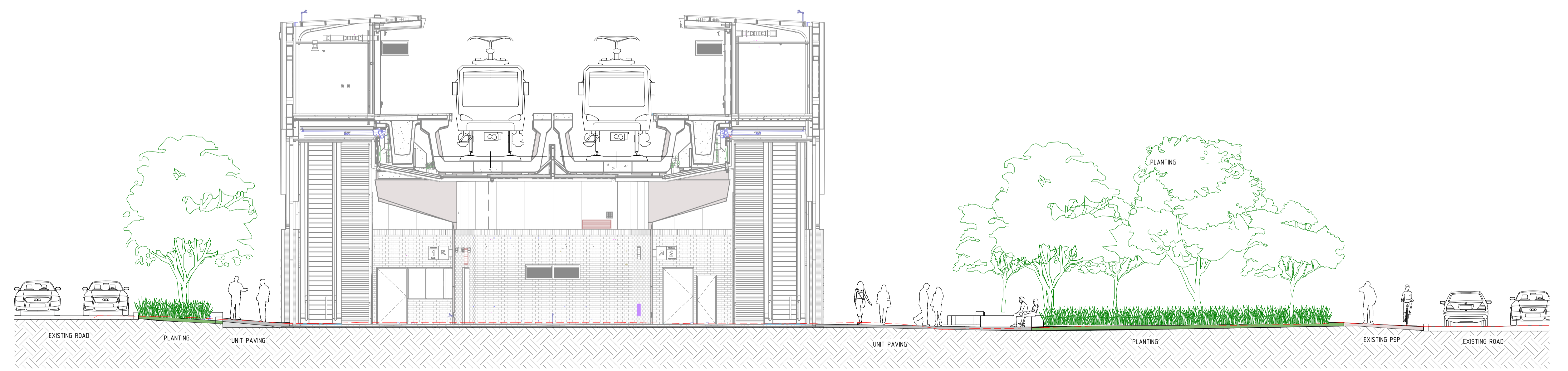
SCALE
As indicated
DATUM
HORIZONTAL: PCG20
VERTICAL: AHD71

DESIGNED HASSELL
DRAWN HAS
CHECKED H. GALLOWAY
APPROVED K. MELING
DATE 06.12.22

Government of Western Australia
Public Transport Authority
VICTORIA PARK TO CANNING
LEVEL CROSSING REMOVAL
ARMADALE LINE - URBAN DESIGN & LANDSCAPE
PACKAGE 1 - OATS STREET
SITE SECTIONS - SHEET 1 - CARLISLE STATION
PTA Drawing No: 04-C-19-DA 0192 | Rev:A01.01



A OATS STREET CONCEPT SECTION A
--- 1 : 100



B OATS STATION CONCEPT SECTION B
--- 1 : 100

1:100 (A1) / 1:200 (A3) 0 1m 2 3 4 5 6 7 8 9 10 11 12 13 14 15

PRINT IN COLOUR

REFERENCE DESIGN

A0101	13.12.22	DEVELOPMENT APPLICATION	HAS	HAS	HG	JPD			
REV	DATE	AMENDMENT	DSN	DRN	CHK	APP			
ORIG SIZE	0 10 20 30 40 50 100mm		This document must not be copied without PTA's written permission, and the contents thereof must not be imparted to a third party nor be used for any unauthorised purpose.						
A1	AT ORIGINAL PLOT SIZE		Contractor No: LXR-P1-Z0-GN-CI-DL-M3D-00001.rvt						

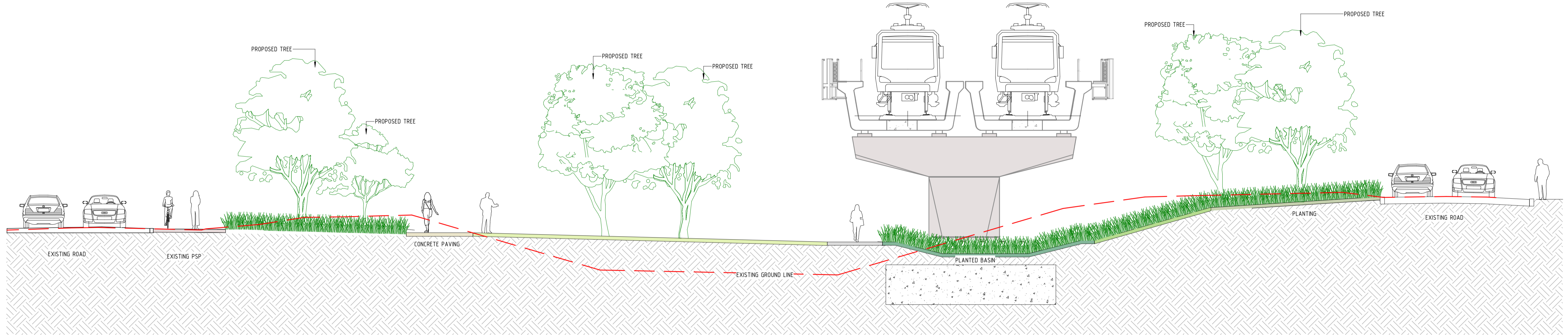
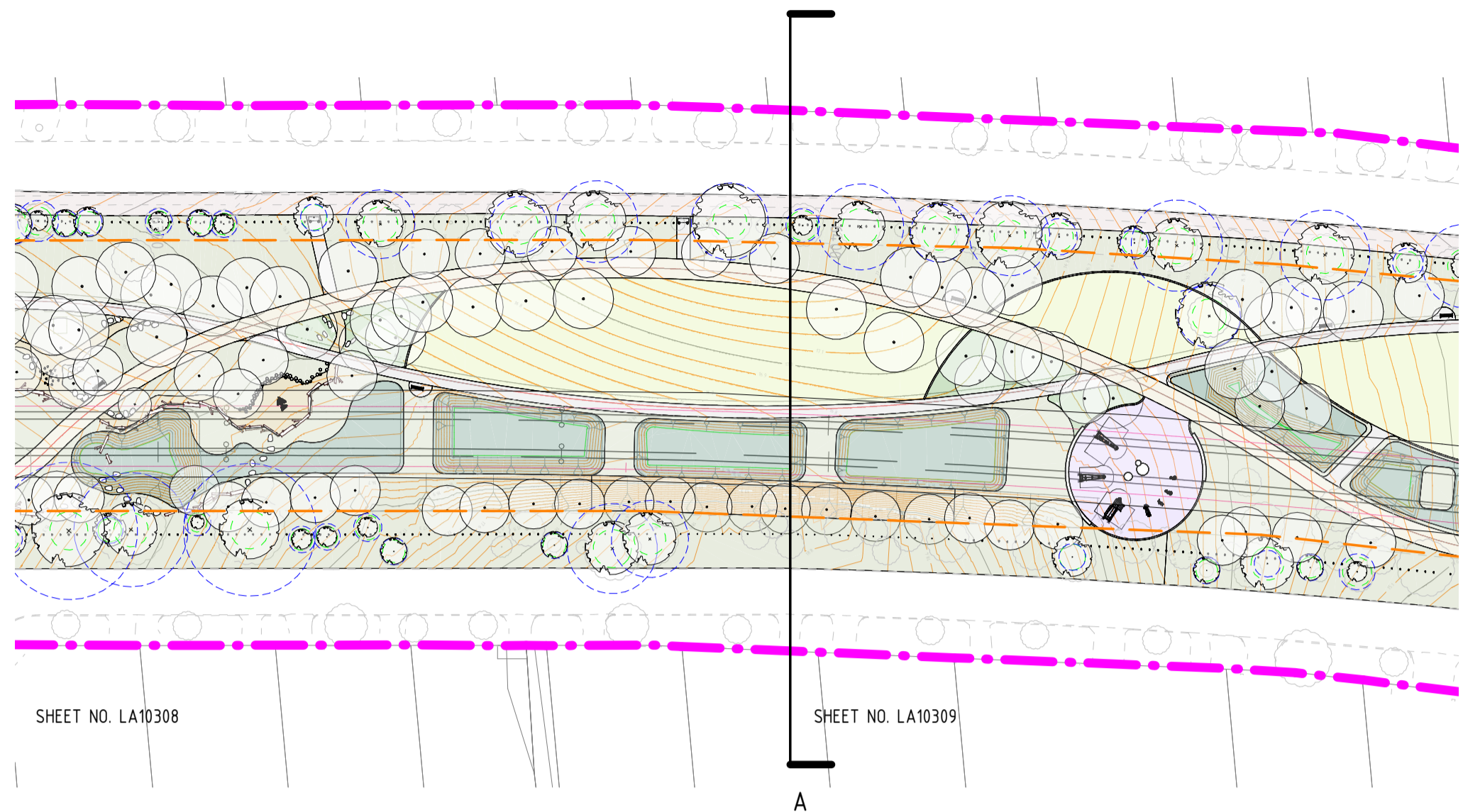


VALIDATION
SIGNATURE
DATE
DATE APPROVED

REFERENCES
SCALE
As indicated
DATUM
HORIZONTAL: PCG20
VERTICAL: AHD71

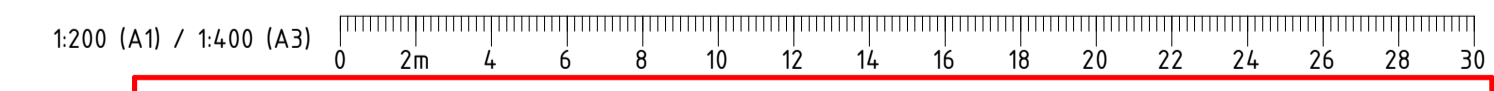
DESIGNED HASSELL
DRAWN HAS
CHECKED H. GALLOWAY
APPROVED K. MELING
DATE 06.12.22

Government of Western Australia
Public Transport Authority
VICTORIA PARK TO CANNING
LEVEL CROSSING REMOVAL
ARMADALE LINE - URBAN DESIGN & LANDSCAPE
PACKAGE 1 - OATS STREET
SITE SECTIONS - SHEET 5 - OATS STREET STATION
PTA Drawing No: 04-C-19-DA 0196 Rev:A01.01



A P1 CORRIDOR SECTION **A**
 --- 1 : 100

PLANTING
 LAWN
 CONCRETE PAVING



PRINT IN COLOUR

REFERENCE DESIGN

A0101	13.12.22	DEVELOPMENT APPLICATION	HAS	HAS	HG	JPD	
REV	DATE		DSN	DRN	CHK	APP	
ORIG SIZE							
A1							

ARMADALE LINE UPGRADE ALLIANCE
Innovation to Reality

VALIDATION
 SIGNATURE
 DATE
 DATE APPROVED

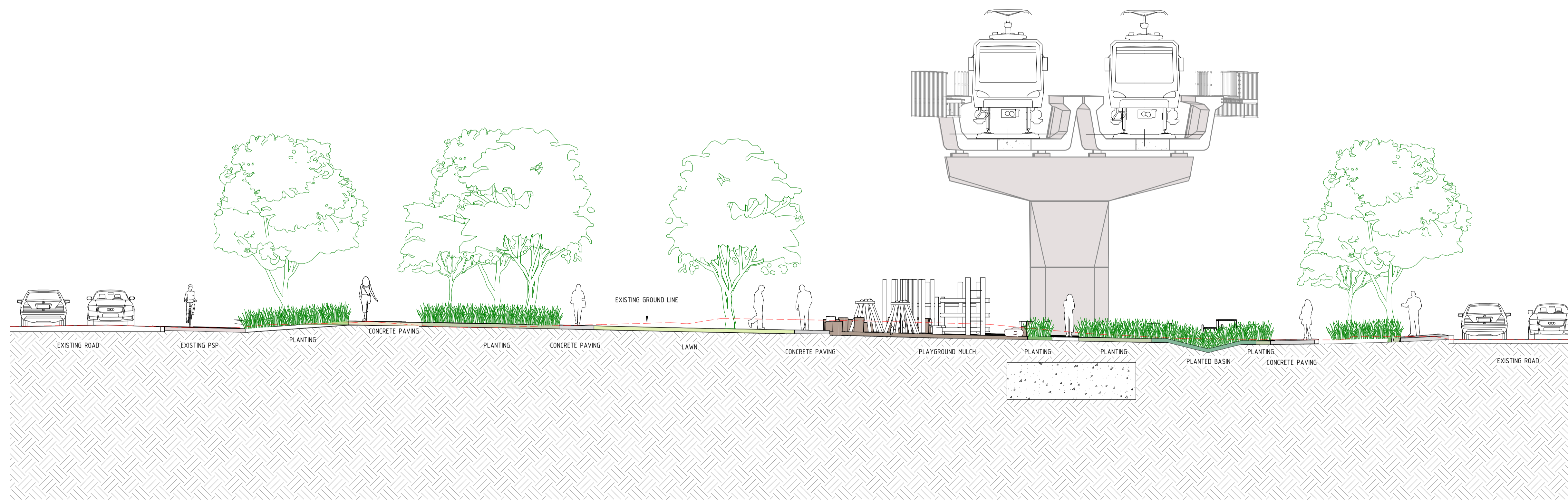
REFERENCES
 SCALE
 As indicated
 DATUM
 HORIZONTAL: PCG20
 VERTICAL: AHD71

DESIGNED HASSELL
 DRAWN HAS
 CHECKED H. GALLOWAY
 APPROVED K. MELING
 DATE 06.12.22

Government of Western Australia
 Public Transport Authority

VICTORIA PARK TO CANNING
 LEVEL CROSSING REMOVAL

ARMADALE LINE - URBAN DESIGN & LANDSCAPE
PACKAGE 1 - OATS STREET
SITE SECTIONS - SHEET 11 - CORRIDOR SECTIONS
 PTA Drawing No: **04-C-19-DA 0203** Rev:A01.01



B P1 CORRIDOR SECTION B
1:100

1:200 (A1) / 1:400 (A3) 0 2m 4 6 8 10 12 14 16 18 20 22 24 26 28 30

PRINT IN COLOUR

REFERENCE DESIGN

A0101	13.12.22	DEVELOPMENT APPLICATION	HAS	HAS	HG	JPD	
REV	DATE	AMENDMENT	DSN	DRN	CHK	APP	
ORIG SIZE	0 10 20 30 40 50 100mm		This document must not be copied without PTA's written permission, and the contents thereof must not be imparted to a third party nor be used for any unauthorised purpose.				
A1	AT ORIGINAL PLOT SIZE		Contractor No: LXR-P1-Z0-GN-CI-DL-10712				

VALIDATION
SIGNATURE
DATE
DATE APPROVED

REFERENCES
SCALE
As indicated
DATUM
HORIZONTAL: PCG20
VERTICAL: AHD71

DESIGNED HASSELL
DRAWN HASSELL
CHECKED H. GALLOWAY
APPROVED K. MELING
DATE 06.12.22

Government of Western Australia
Public Transport Authority

VICTORIA PARK TO CANNING
LEVEL CROSSING REMOVAL

ARMADALE LINE - URBAN DESIGN & LANDSCAPE
PACKAGE 1 - OATS STREET
SITE SECTIONS - SHEET 12 - CORRIDOR SECTIONS
PTA Drawing No: 04-C-19-DA 0204 Rev:A01.01